

ORLAND RURAL HISTORY SURVEY

PREPARED FOR
THE VILLAGE OF ORLAND PARK

BY ANNE MCGUIRE & ASSOCIATES

DECEMBER, 1995

TABLE OF CONTENTS

Acknowledgments	2
Historic Context	3
Location	3
Geography	3
Map 1: Survey Area	4
Prehistoric Periods	5
Early Inhabitants	5
Development of Early Settlers	5
Map 2: 1834 Plat	6
Map 3: 1851 Plat	8
Map 4: 1861 Plat	9
Map 4: 1886 Plat	11
Map 6: 1898 Plat	12
Twentieth Century Development	13
Farmstead Development	13
Farm houses	16
Barns	18
Other Structures	20
Twentieth Century Structures	22
Conclusion	22
Survey Methodology	24
Description of Survey Forms	27
Tabulated Results	39
List of Structures by Site	41
List of Structures by Type, Style/Form	45
Recommendations	49
List of Resources	50

ACKNOWLEDGMENTS

The gathering of information for this Rural History Survey of Orland Township was done with the participation of Jennifer Moelling and Lynette Stuhlmacher and Anne McGuire of Anne McGuire and Associates. Assistance was also provided by Martin Ince, Economic/Land Development Planner of the Village of Orland Park for initial research, data gathering and correspondence with property owners. Important local documents and photographic data were supplied by Joyce Lahti and Rosemary Estand from the Orland Historical Society. Joyce Lahti also assisted us by reviewing much of the researched information. Floyd Mansberger of Fever River Research provided further information on historic sources. Ann Swallow of the Illinois Historic Preservation Agency provided appreciated critical comment on all the compiled survey results.

This survey has been financed in part with federal funds from the Department of the Interior, administered by the Illinois Historic Preservation Agency. However, the contents and opinions do not necessarily reflect the views or policies of the Department of the Interior nor the Illinois Historic Preservation Agency, nor does the mention of trade names or commercial products constitute endorsement or recommendation by the Department of the Interior nor the Illinois Historic Preservation Agency.

HISTORICAL CONTEXT

Location

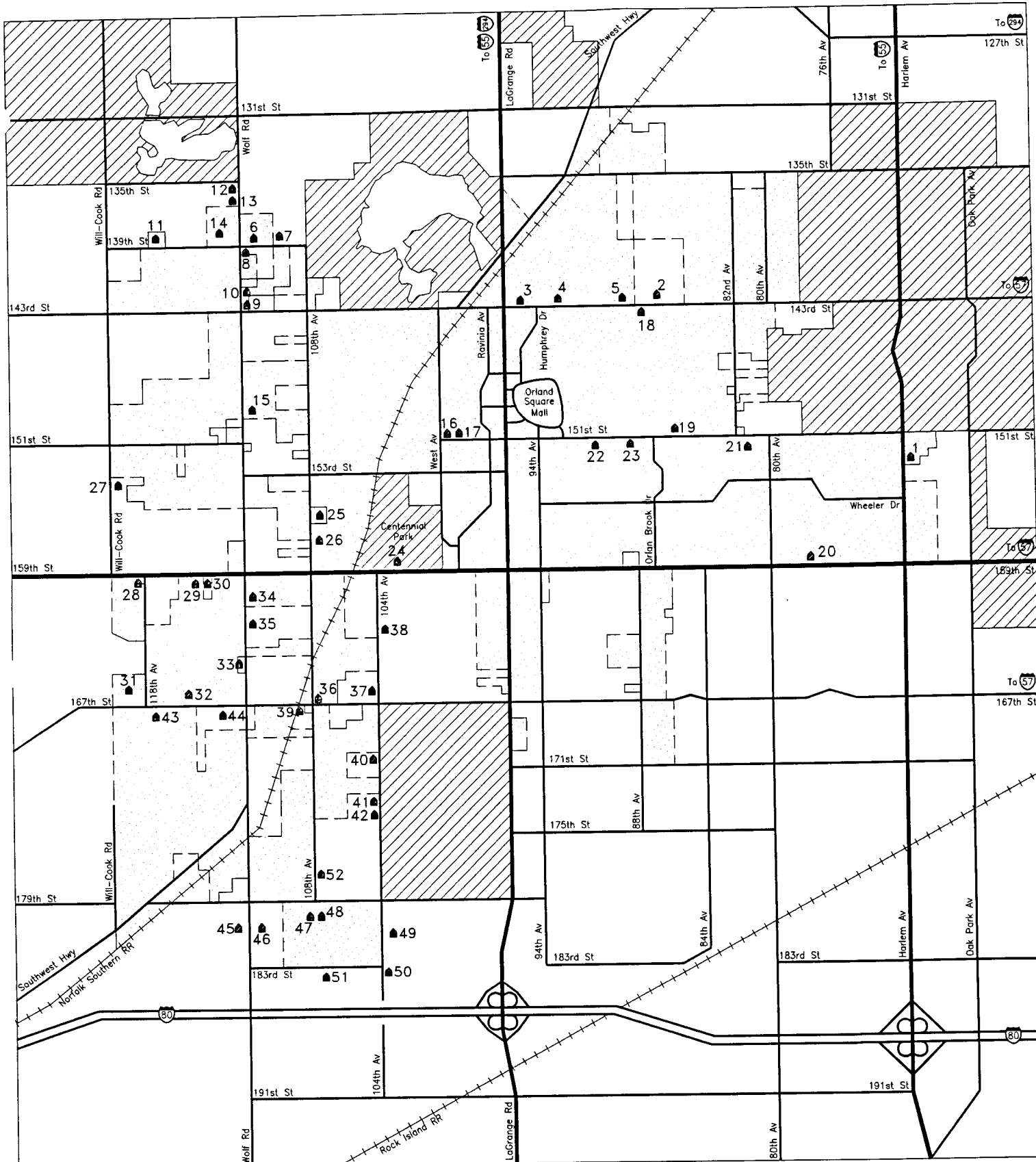
Orland Township is located in Northeast Illinois in Cook County, Illinois, now the most populous county in the state. Orland Township is approximately 25 miles Southwest of Chicago just North of Interstate 80. The township is located at the Southwest portion of the county bordering Homer Township to the West and Frankfort Township to the South, both in Will County. To the North is Palos Township and to the East is Bremen Township, both in Cook County. Refer to Map 1 depicting the survey area of Orland Township and Orland Park below.


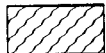
Geography


Located between the Tinley and Valparaiso moraines, the terrain of the township was formed by the receding glacial ice (11,000 B.C.) which left in its wake swamps, marshes, outwash plains, and small kettle lakes. The land ranges from flat to rolling knolls with woodlands and sloughs (most of which have been drained). Native woodlands included forests of oak, hickory and walnut.

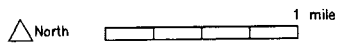
The township is located near the Des Plaines and Saganashkee (now the Calumet Sag Channel) Rivers to the North and West. From the Southwest corner the North Branch of Hickory Creek extended into the township.

Map 1 SURVEY AREA



-  Village Boundaries
-  Forest Preserves

Rural History Survey Sites 



Prehistoric Periods

As summarized in the article in The Orland Story by Ders Anderson:

Four distinct cultural periods existed in Orland. The Paleo period of glacial ice and large mammals, now extinct, lasted from about 1,000 B.C. to 8,000 B.C. The Archaic period of prairie replacing spruce forests and a well-developed tradition of hunting and gathering lasted from 8,000 B.C. to 2,000 B.C. The Woodland period of discovery and development of simple farming, pottery, and bow and arrow lasted from 2,000 B.C. to 1,000 A.D. The Mississippian period of stronger dependency on agriculture and semi-permanent villages lasted from 1,000 A.D. to 1,650 A.D.

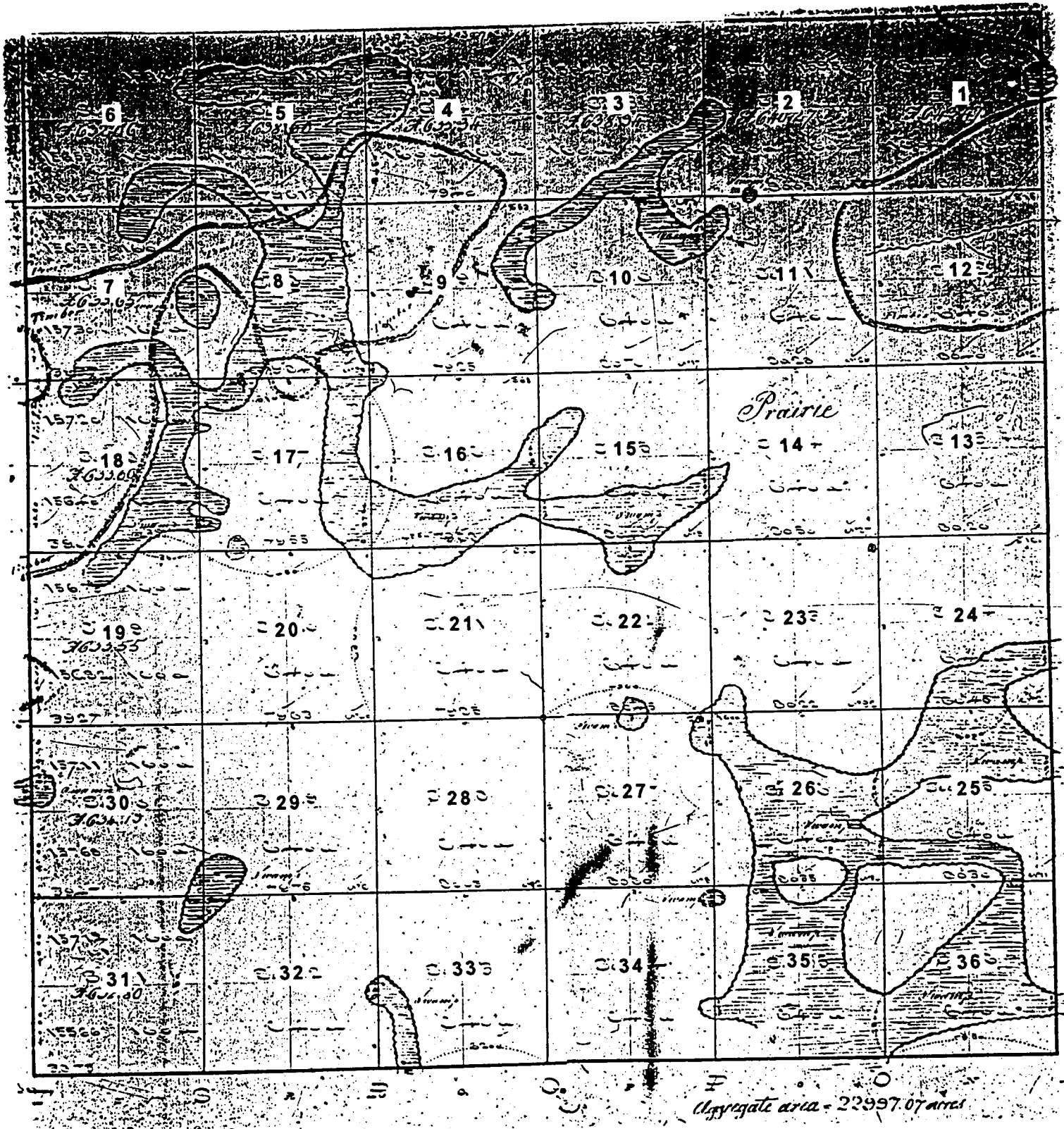
It is likely that the native inhabitants familiar with what is now Orland Township were the hunters and gatherers. They would have been following the Des Plaines and Saganashkee Rivers, crossing overland between the two. It is possible but unconfirmed that the area may have been farmed by natives. While some prehistoric points and tools have been discovered by farmers, there is no record of any prehistory pottery or farming period artifacts. (Owen Maue in an interview November 1987, indicated that "arrowheads" and a "stone hammer" had been discovered on their farm.)

Early Inhabitants

The history of the pioneer or settler in Orland Township is traced to the development of the territory. Natives in a treaty ceded land in 1816. In 1818 Illinois became a state. After the Black Hawk War many native people relocated out of the area in the mid 1830's. The General Land Office surveyed the area in 1834. At the time of the 1834 survey, which would have indicated squatters, no inhabitants were recorded in Orland Township. Refer to Map 2, 1834 plat below.

Development by Early Settlers

According to an 1884 history of Cook County, the earliest, Euro-American inhabitant in the township, Henry Taylor, dated to 1834. A second, Thomas Hardy, arrived in 1836, and a third and fourth, William and Ichabod Myrick, arrived in 1841.



The census of 1850 counted a population of 504. By 1851 a survey map, refer to Map 3 below, indicated 35 settlements. The 1850 agricultural census indicated 78 farms on approximately 3,530 improved acres, 15% of the township area. Of the 78 farms only seventeen were one quarter section (160 acres) or slightly larger including both developed and undeveloped land. All the others were smaller.

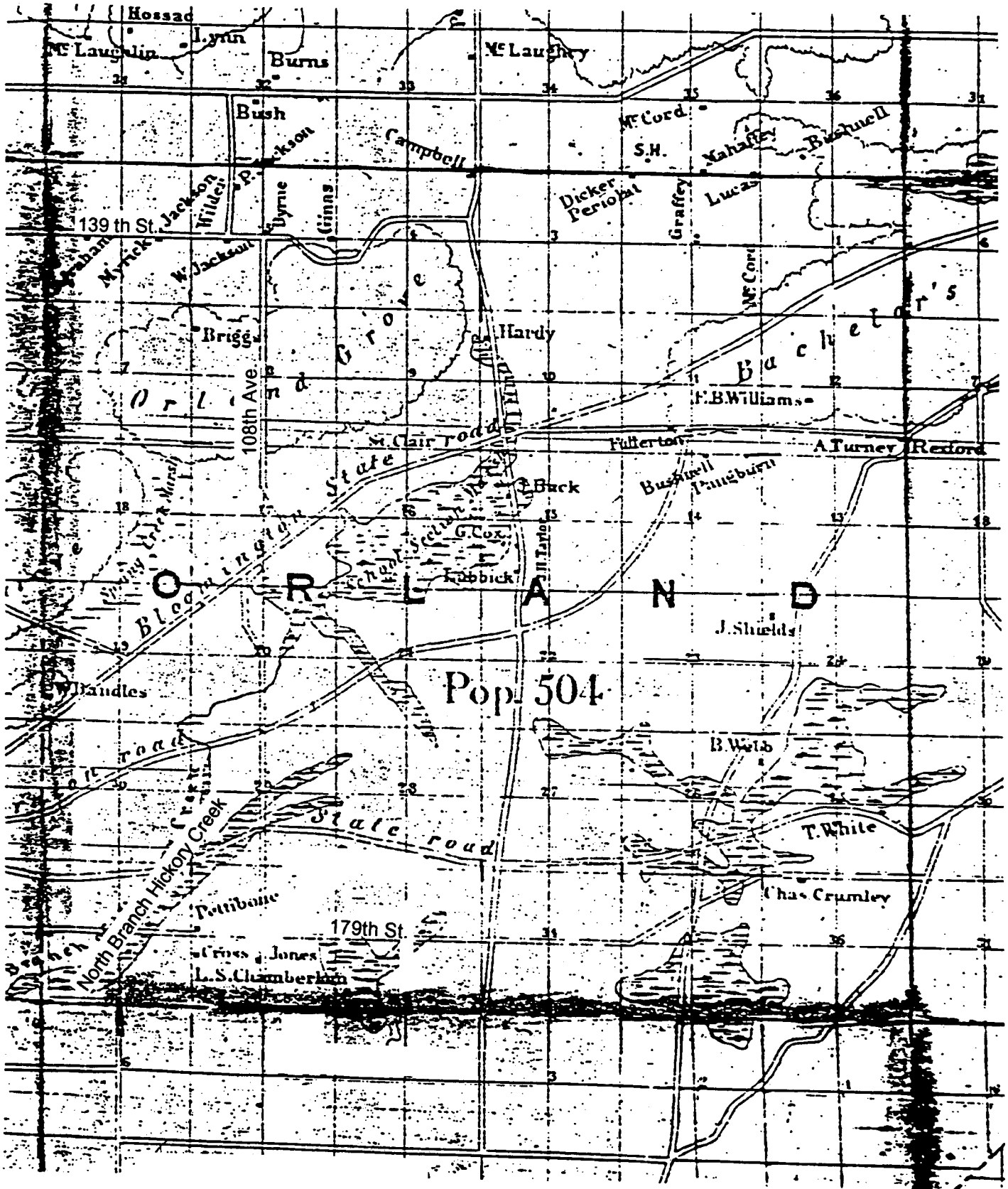
This documentation shows that from the earliest settlement Orland Township was developed as an agricultural settlement. Census records describe farms as typically having: two horses, milk cows, two oxen, swine, and "other cattle." A few farms had as many as four or six horses and four oxen. Some farms also had sheep. Produce consisted of a mix of grain crops, potatoes, and butter. Those with sheep produced wool and a few farms produced honey.

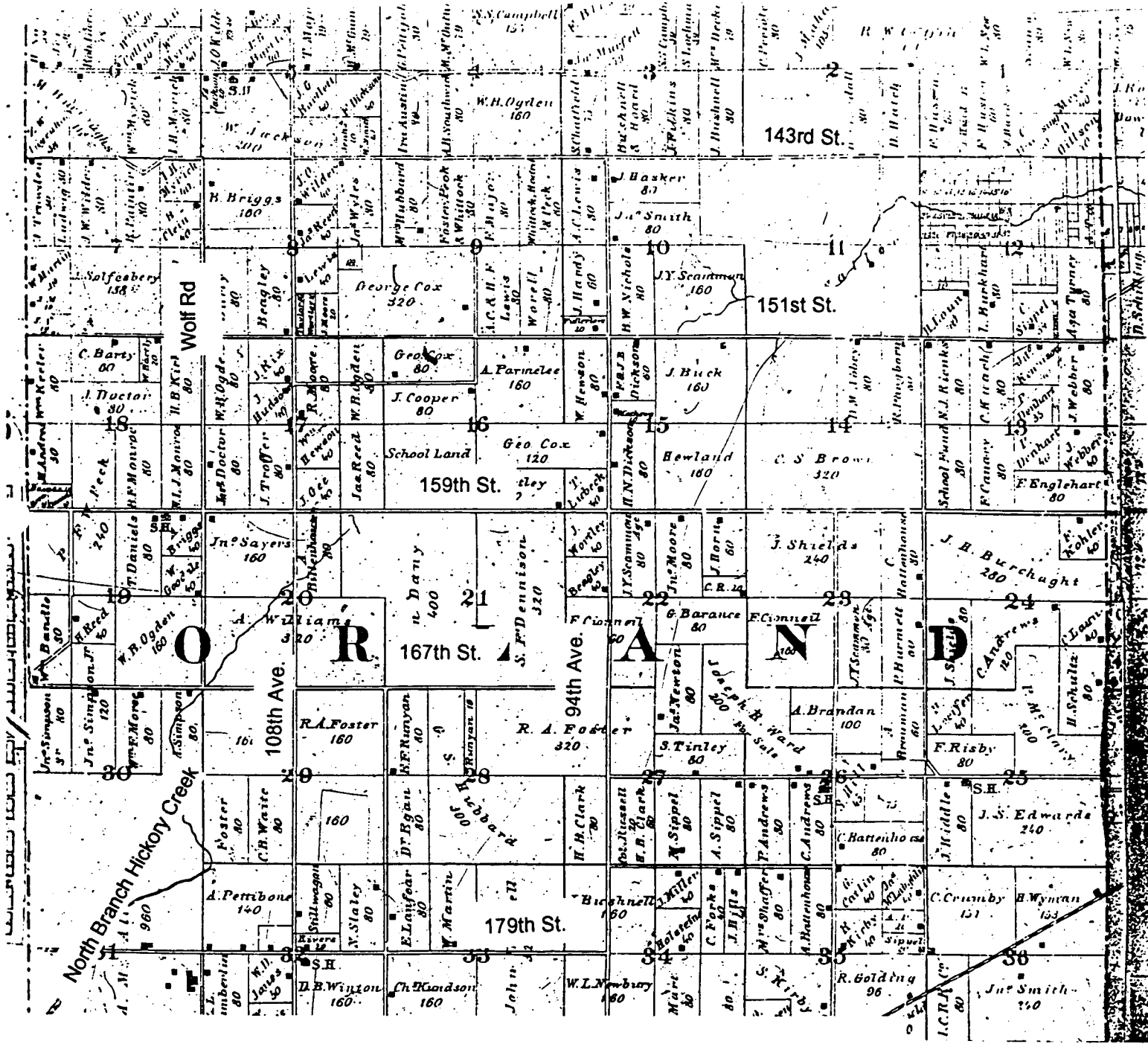
The 1860 Agricultural Census and the 1861 Map of Cook County (refer to Map 4 below) paint a picture of the developing farm community. The population of Orland Township in 1860 had doubled to 1,049. The number of farms increased to 160 in the township with approximately 8,127 improved acres or 30% of the township area. By 1861 there were also five schools located in Sections 5, 19, 25, 26, and 32.

A comparison of the Agricultural Census data from 1850 and 1860 shows that as the number of farmsteads increased, they remained, for the most part, less than one quarter of a section in size. Only two farms in the census were significantly larger (A. M. Allerton with 954 acres in Sections 30 and 31 and George Cox with 430 acres in Sections 9 and 16). The plat shows some additional large parcels that were undeveloped, and only a few parcels with no ownership. Farms in 1860 appeared to be more developed than in the previous census but consistent with the earlier stock and produce. Farms remained mixed with the farming of livestock and growing of grains and potatoes. There were some differences, in 1850 there were no orchards accounted for and in 1860 there were fifteen. Farms in 1860 generally had more than 2 horses and the overall number of oxen diminished. The two large farms evaluated above appear to have become specialized.

It is interesting to note the early subdivision of parcels into small non-farming lots. The plat of 1861 shows Section 12, now a forest preserve, subdivided. A portion of Section 11 adjacent is subdivided on 1871 plat. These areas, however, did not develop into small non-farming parcels; it was later with the arrival of the railroad that a non-farming town center, Orland Park, developed in Section 9. Census data from 1870 appeared to the researcher as incomplete and so was not included in the comparison of data to identify changes or trends.

Map 3 1851 PLAT





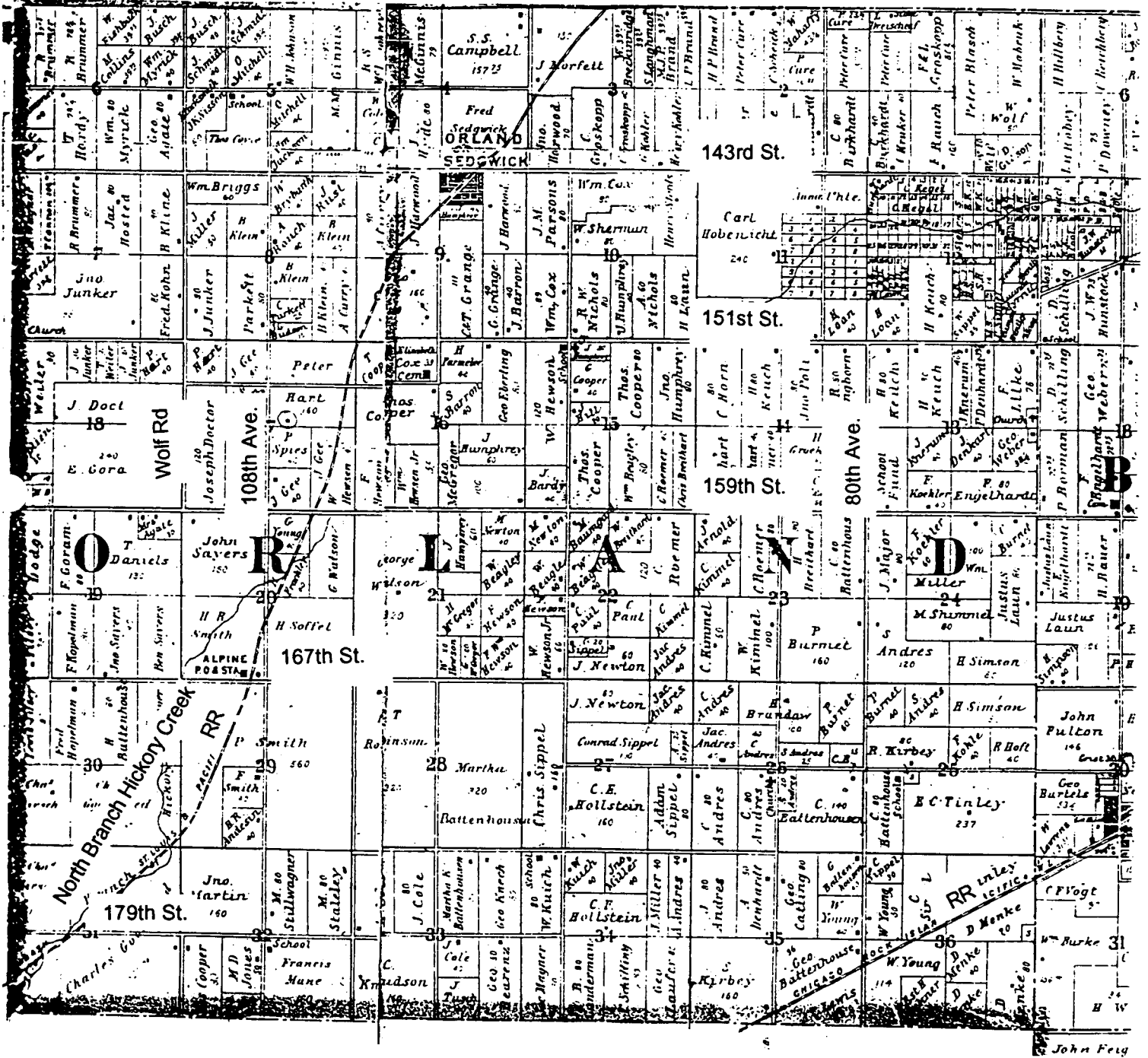
While the population in 1880 at 1,208 was not significantly more than in the previous 20 years, Orland Township continued to develop as an agricultural area with consistently increasing the number of farms. In 1880 the number of farms had increased to 210, with combined improved and unimproved farmland accounted for approximately 75% of the township acreage, with 17,620 acres of farmland improved.

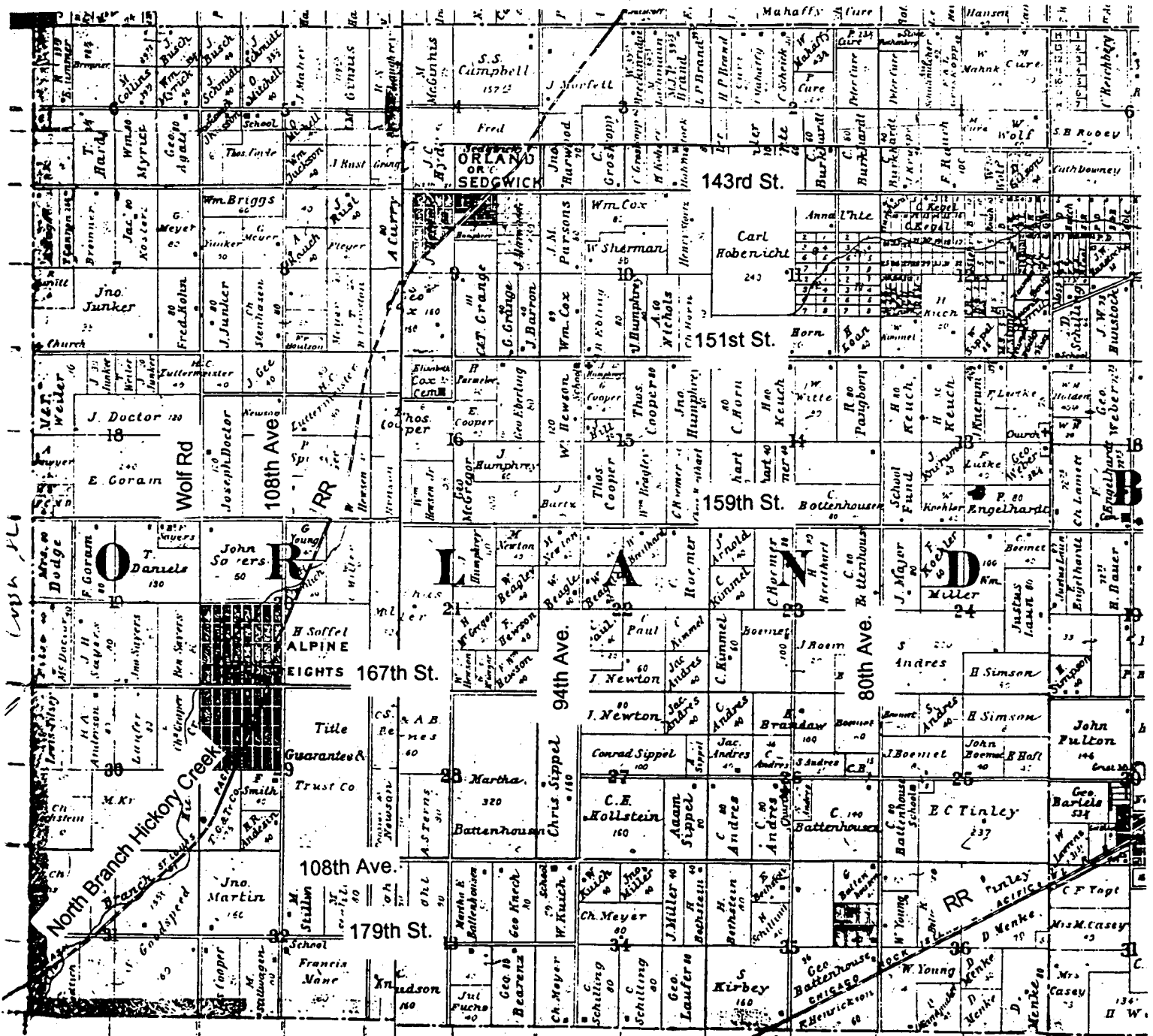
The Agricultural Census of 1880 recorded farm production in a different and more detailed manner than in previous years. These changes in the accounting of the farm production give indication of farming trends. Livestock were inventoried as "Meat Cattle and their Products" and were further categorized to list that born, sold, purchased and slaughtered. Apple and peach orchards were also differentiated and forest products were counted. Hired labor was also recognized on this census counting the amount of labor and the wages. Consistent with farms of earlier years, these were mixed farms generally producing a variety of livestock, poultry, grain, potatoes, along with some orchards. Hired help, was used, comprised one or two "hands." The pay, excluding board, was between \$200 and \$400 a year. However, many hands were hired only for the growing season or for the harvest. Before this time as, told in an interview with farmer Owen Maue, the farmers got together and made "rings" to each others' farms to help.

In 1879-80 the St. Louis and Pacific Railroad was built through Orland Township making it easier for farmers to transport their goods. Refer to Map 5, 1886 plat below. A train station, Sedgewick, whose name was later changed to Orland was located between Sections 4 and 9 with a second station, Alpine, at Section 20. Refer to Map 6, 1898 plat below. This encouraged some market-driven farm production.

With the railroad came a town center. An area adjacent to the train station on Section 9 was subdivided in 1880. It was to become Orland Park, incorporated in 1892. The center developed with commercial businesses supporting the farmers. A grain elevator, Grosskopf's, was also located in the area. Later the Alpine station area was also subdivided into small non-farming parcels. A fire there in 1912 destroyed two saloons and a general store and it did not develop into a town center.

The population of the township appeared to level off with the 1890 count at 1,163, only slightly less than in 1880. With new ways to get produce to the markets and to reach more distant markets, some farms became more specialized, although generally mixed farming was still strong. Specialized dairy barns and older barns expanded to handle more cows began to appear. Poultry farming increased with larger coop buildings.





Twentieth Century Development

Advances in technology further shaped the farmsteads. In the early 1900s drainage tile was introduced to increase the amount of land available for tilling or pasture (Maue interview, November 1987). The marsh lands decreased and roads were further developed. In 1922 electricity came to the area. However, farmsteads were not electrified until the 1930s.

Because of the Great Depression, a WPA project continued the laying of buried drainage tile, discussed in The Orland Story. Also in the 1940s came new regulations for dairy farmers mandating the use of milk houses in the dairy sequence. (Noble 1995)

In the period from 1880 to 1930 the population of the township did not vary widely. The Village of Orland Park in that period increased from 366 persons to 450. It appears that farm development in the township peaked in the 1880s and remained consistent for the decades following, only changing to respond to market demands and changes in technology. As late as 1945, 15,629 acres were still farmed. After this period, however, the value of the land increased. Land near Chicago was desirable to developers for housing. As the Village made further improvements to the utilities and other services, the area changed from farmland to housing subdivisions with commercial and industrial enterprises supporting the population. In 1955 the Village of Orland Park had a population of 2,000. The first subdivision, Orland Park Hills, was introduced in 1957. Continued rapid growth continues with the population of the Village of Orland Park at almost 45,000 in 1995 and with the Village area comprising between 13,000 and 14,000 parcels. Clearly the farm era has passed. Current village boundaries include most of the North half of the township except on the Western boundary, and some areas extending into the Southwest quarter of the township. The Southeast quarter of the township is for the most part not included in Orland Park. Refer to map of survey area above which indicates the township and village boundaries.

Farmstead Development

With the decrease of farming in Orland Township it has become increasingly important to document and review our understanding of the remaining farmsteads and other rural architecture.

Of the 52 sites surveyed, 36 represent farmsteads. Of these, 15 have more than four pre-1945 structures with the two farmsteads with the most structures having eleven (Chamberlin, No. 46; and Stillwagon, No. 52 properties). An evaluation of the characteristics of the farmsteads' layout and buildings and the patterns of the development of these farms can lead to a better understanding of their significance.

To review the farmstead characteristics, the accessible farms with more than four buildings were studied and compared. Farms with four or more structures were selected for evaluation of farm layout and organization. Those with fewer buildings are less complete and provide insufficient information. Additionally, because of the difficulty in determining the layout of large inaccessible farms, not all farmsteads were evaluated for this comparison. Examples of the farmsteads evaluated include: Pangburn, No. 21; Weiler, No. 27; and Kundson, No. 49. Most farms were laid out with an internal road or spine off of which the structures were located. This road was typically perpendicular to the public street. In cases where the internal road was parallel to the street, it was accessed with a link perpendicular to the street. The Junker site, No. 15 differs in that the barns are located up close to the road.

The structures were organized along this spine with typically the house as the first structure acting also as gate keeper. Structures housing domestic activities were located behind the house. These consisted of the summer kitchen, which was sometimes incorporated into the house or connected by a later addition, the wash house, and the privy. Chicken coops were also located adjacent to the house as this was also the domain of the women. Coops were further sited to the south or west for sun and warmth. The barn, cribs, and granaries were located on either side of the spine usually set back from the street or road further than the house. They were sited with the most advantageous circulation and orientation adjacencies to efficiently work the farm.


As farms grew new buildings were located on this spine or on secondary roads typically perpendicular to the main spine. Garages for automobiles were typically located either behind the house or directly across the spine, whichever worked with the existing layout. By adding perpendicular secondary roads the overall length of the internal road was kept to a minimum and the goal of efficient proximities was maintained by clustering the buildings.

Farmers are frugal, wasting nothing, and ingeniously repairing and reworking all that was available. Farmers often added wings, additions and extensions to their houses, barns, and other larger structures. Older stone foundations were replaced by concrete block or more recently by poured concrete (Maue, No. 48). If it was necessary to take a building down, the lumber was reused. At times the lumber was reused by another farmer (coop at Pangburn, No. 21 and barn frame at Wilder, No. 6). Smaller structures, like sheds, could have been relocated if needed. Many farm buildings have extensions which not only reduce the materials required (a three-sided extension needs less than a separate structure) but also this made labor more efficient.

As a farm extended to a second generation, often a second house was added (Sayers, No. 32; Graper, No. 44; Chamberlin, No. 46; and Brown, No. 51). These appeared to be typically off the main spine and across from the older house. In some cases the second house is in front of the first house or off a separate drive,

whichever worked with the existing layout.

All growth and changes are a part of the life of the farmstead and contribute to its historic character. Because farms have retained much of the early fabric as they developed, the buildings tell us not only of the early days, which for some is as much as 100 to 140 years, but also of the development of the farming during the subsequent years. Only later with the change in use of the farmsteads have the farm buildings been demolished.



Farm houses: Style/Form

The early farm houses surveyed were frame buildings typically 1-1/2 to 2 stories high and were identified as one of the following vernacular forms (noted below with the map key nos. and dates determined for each type):


Four-over-Four	No. 45, 47: 1851
Gabled Ell	Nos. 2, 5, 6, 34, 48, 50, & 51: 1880-1890
New England 1-1/2	Nos. 7, 21 & 46: 1851
Side Gable	Nos. 17, 39 & 49: 1854-1880
Upright-and-Wing	Nos. 3, 8, 15, 18, 19, 27, 44 & 52: 1860-1880
I-House	Nos. 12, 16, & 38: 1861-1880
Gable Front	Nos. 1, 10, 11, 26, 28, 29, 32, 35, 36 & 43: 1870-1890

Later houses which were added in the 20th century as a second farmhouse were:

Bungalow	Nos. 5, 20, 24, 32, 33, & 51: 1920-1930
L-Cottage	No. 4: 1920
Four Square	No. 41: 1930
Square Cottage	No. 4: 1930

All of these houses surveyed were simple, 1, 1-1/2 or 2 story frame structures with limited or no architectural stylistic elements. The walls were typically clad in clapboard siding although many have been resided in aluminum siding. Foundations were coursed fieldstone; many have been altered to concrete block or poured concrete. The roofing material was asphalt shingle or roll roofing for all the early house types surveyed. Initially the roofing material may have been wood shingle or "tin" (lead coated metal.) While some of the decorative trim may have been lost over the years, the houses generally appear to have had only limited detailing. Some decorative elements such as turned porch posts and porch brackets are still evident (Brandan, No. 5; Sayers, No. 34). An early photograph of one house depicts decorative trim at the eave line which is no longer visible (Brandan, (now Stelter,) No. 5, refer to photograph in The Orland Story.)

The houses do not appear to represent architectural styles such as Greek Revival, Italianate, or Queen Anne. This is consistent with the simple utilitarian approach to the farm and its buildings. Changes over time to house forms consist typically of additions. Early additions intersect the main gable at right angles, typically the addition roof is lower than the original but the roof pitch is similar. (Brandan, No. 5; Pangburn, No. 21). Other early alterations include porch additions, porch enclosures, and replacement foundations as described above. Examples of later, 20th century additions, are one story flat roofed additions (Allerton, No. 45; Weiler, No. 27), extensions of the main roof line (Chamberlin, No. 46), low pitched roof additions (Jancher, No. 10) and garage additions (Maue No. 48.)

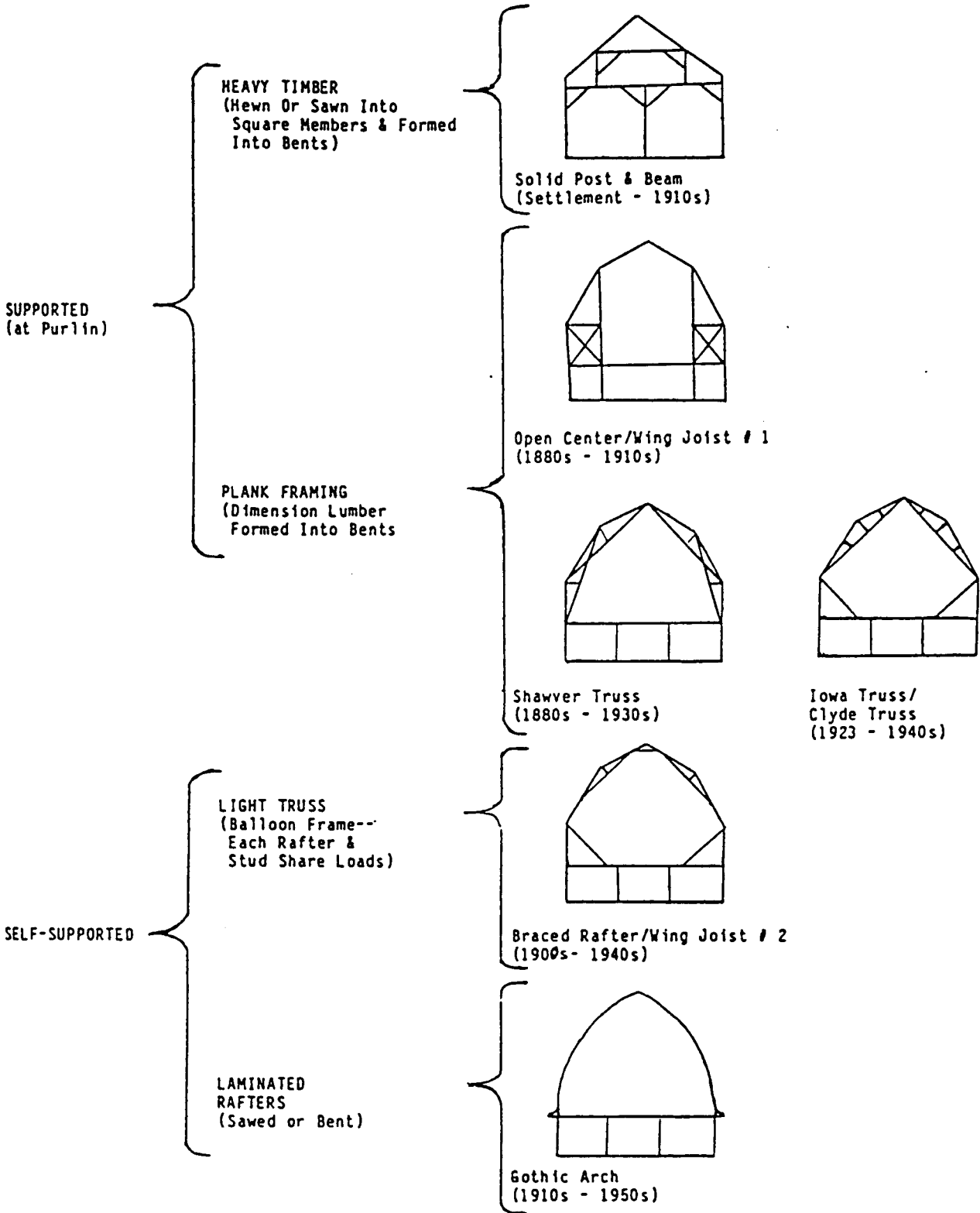


Barns: Style/Form

The barns are as important to the farm for their visual characteristics as are the houses. These large structures, are pronounced even when set back from the road. The earliest barns, 1840s, were gable type, usually three bay (Groskopf, No. 4,) and of hand hewn heavy timber construction (Pangburn, No. 21.) They served multiple uses housing various animals and hay. (Grain was typically stored in a crib but could have been also stored in a barn.) As farms developed and barns were added, they continued to be gable barns but were of milled lumber (Dodge, No. 28.) While the earliest barns were typically sided in plain sawn vertical board, the later, 1870s-1880s, gable barns of milled lumber often had wood vertical board and batten siding. Barn foundations were typically coursed fieldstone until the late 19th and early 20th centuries when poured concrete were used. Barn roofs were clad in asphalt shingle, roll asphalt material, or sheet metal.

It was not until the 1880s that the gambrel roofed barn was introduced. These gambrel barns are often associated with dairy farming and indeed about this time, the area did begin to have some specialization to dairy farming. Six gambrel roofed barns were surveyed. Also, gable barns were adapted into dairy barns with the addition of one or more extensions (Pangburn, No. 21). Some 20th century barns have concrete block walls (Sisson, No. 8;) and some barns have been resided in sheet metal sheathing. Refer to illustration of barn types with circa dates below.

Development of Barn Structures in the Midwest
 from Noble: Barns of the Midwest



Midwestern barns: roof-frame phases

Also with the development of dairy farming came silos and milk houses which were placed in close proximity to the dairy barn. The milk house for washing equipment and storing milk was usually added to the barn. Five milk houses were identified by the survey. Silos were introduced into the northern midwest in the late 1880s, for storage of fodder or silage. They were placed directly at the end of the feeding alley or end of the barn; alternately they were placed along the long side of the barn. Early silos, introduced into the midwest in the late 1880s, were of wood and were replaced by concrete and metal stave concrete block beginning in the 1910s, some silos of glazed tile were constructed in the 1920s and beginning in the late 1940s the glass coated steel silos called "harvestores" were introduced. (Noble 1995)

Survey identified no wood silos, ten concrete with metal stave silos, one glazed tile silo (Stillwagon, No. 52), and one glass coated steel (Allerton, No. 45). Most silos were directly associated with a dairy barn, however, one silo was associated with a coop (No. 31) and three silos were no longer attached to any structure (presumable the barns have since been demolished.) The Gothic Arch barns were built in the 20th century and had prefabricated curved rafters which allowed for an open loft. Two Gothic Arch barns were surveyed (Sisson, No. 8; Sayers, No. 34).

The earliest barns surveyed were identified as one of the following forms (noted with number surveyed and circa dates for each type):

Gable Barn	34: 1846-1910
Gable Barn with Extension	3: 1860-1880
Extended Gable barn	3: 1870-1890

Later barns which were added after 1880 and into the 20th century were (noted with number surveyed and circa dates for each type):

Gambrel Barn	8: 1880-1910
Gothic Arch Barn	2: 1910-1920
Shed Barn	1: 190

Other Structures

Utilitarian Structures surveyed include:

- Coop
- Crib
- Garage
- Granary
- Milk House
- Privy
- Pump House
- Shed
- Summer Kitchen
- Wash House

These utilitarian farm structures were designed and built in response to their function. They changed as technological advances were made or under the influence of changing farm practices or activities. For example, granaries and corn cribs date from the earliest periods of the settlers, 1850-1880. The survey identified 14 cribs and 4 granaries. These buildings were of wood. Cribs were used to store ear corn; granaries were used to store grain and shell corn. Granaries often have an elevator which projects at the center of the roof. With the development of alternative construction materials such as the metal bin for ear corn storage and the perforated metal (Sayers, No. 34) or glazed concrete tile for crib storage (ear corn), the earlier wood corn cribs were gradually outdated.

With the development of silos for storage of animal food, and the field shelling of corn, the need for as many granaries or cribs diminished. Further with the location of a grain elevator adjacent to the train (Groskopf's grain elevator was located near Orland Station according to the 1897 Sandborn Fire Insurance Map), the need for extensive storage on the farm lessened. Other farm buildings were used for the storage of equipment and for specific activities.

Coops were wood structures with windows or a clerestory roof oriented to the South or West in order to admit light and provide warmth for the chickens. Most coops surveyed were shed roof structures with clapboard siding and roll asphalt roofing (Stillwagon, No. 52.) One polygonal coop was identified (Bush, No. 13.) Some farms are extensive poultry farms and have larger coops (Weiler, No. 27; Sayers, No. 32; Watson, No. 38.)

Pump houses for wells had a windmill adjacent prior to electrification. They are frame gable roofed and wood sided structures. Three pump houses were identified.

A total of 22 sheds were identified on many farms. They were utilitarian structure used for a variety of purposes. They are frame structures with a shed roof shape, clad in horizontal board, sheet metal, or asphalt siding, they were often open along one side.

Typically associated with the farm house was the summer kitchen and the wash house. Both of these structures served domestic purposes and were in some cases used interchangeably. They typically have gable or hipped roofs and are either frame with clapboard or drop siding or have concrete block walls. Summer kitchens are distinguished with a chimney and in some cases were attached to the house. Seven summer kitchens and one wash house were identified.

Also associated with rural living was the privy or outhouse. These were frame structures with clapboard or drop siding, with various roof shapes; gable or hip. Three privies were identified.

Twentieth Century Structures

Other rural buildings which evolved from this landscape include the one room schools which were located approximately one for every 6 sections. The initial one room schools, 1850s, were replaced between 1910 and 1930. Of these schools four remain: two have been adapted into offices, one is now a house (not in the survey area) and a fourth is still school property, although not used as a school. The three schools surveyed were of masonry construction with gable or hipped roof.

Some 20th century houses were developed in areas where farmers subdivided land. Those surveyed were of the following style/form (noted with the map key nos. and circa dates for each type):

Bungalow	Nos. 20, 24, 32, 33 & 51: 1920-1930
Colonial Revival	Nos. 42& 44: 1925
Tudor Revival	Nos. 22 & 40: 1925-1945
Four Square	No. 41: 1930
Square Cottage	No. 46: 1930

All of these houses surveyed were 1, 1-1/2 and 2 story structures. Walls of the Tudor Revival style house, the Four Square style house, and one of the Colonial Revival style houses were brick. Walls of all other houses surveyed were frame and were typically clapboard sided, although many have been resided with aluminum. With the exception of one Tudor Revival style slate roof, the roofing material was asphalt shingle for all the house types surveyed. Of these, only the Bungalow, Tudor Revival, and the Four Square examples have stylistic elements as well as forms. Most of the houses are modest, simple structures, with limited decorative elements.

Conclusions

The population in Orland Township was similar to that of the nearby townships which include the southern areas of Cook County and extended into northern Will County. The area was from its earliest settlements in the 1840s and 1850s and into the 20th century an area of smaller farmsteads ranging from initial mixed farming to some later specialization for the local markets. Noble in Barns of the Midwest describes the area containing this study area as transitional between the dairy farming of Northeast Illinois and the grain and livestock farming of most of the rest of the state. This would be later, 1880s and 1890s, farming where specialization had developed. A review of agricultural census records and farmsteads as they exist today indicate specializations, including dairy and poultry. Most farms were small, less than one-quarter of a section and remained small. The intent of the farmer was to have a diversified production, which insured a steady supply of goods ready to go to market.

For most of the period until after World War II the area has remained consistent in population growth and agricultural usage. After this time the area underwent a complete change with the introduction of residential subdivisions and related commercial and industrial activities. Farmers able to get a better price for their land have been selling off portions or all of their farms and either turning to other enterprises, retiring, or moving to farmland further from Chicago's growing sphere of influence.



SURVEY METHODOLOGY

The Village of Orland Park staff identified and mapped potential sites from aerial photographs of the area and through personal knowledge of the sites. They developed a list of the sites to be included in the Rural History Survey. Staff then drove all major roads within the study area, including section line, half-section line, and any historic roads. Sites identified on the list were verified or deleted, and additional sites not previously identified were added. This list was reviewed, field checked, and revised by the Illinois Historic Preservation Agency (IHPA).

The study area included the Village of Orland Park and surrounding areas that were anticipated to eventually become part of the Village. The study area encompassed all of Orland Township with the exception of the area south of 159th Street and east of 94th Avenue, which are or will be within the villages of Tinley Park and Orland Hills. Areas outside of Orland Township included in the study area are one parcel in Bremen Township on the east side of Harlem Avenue, and several sites in the area south of 183rd Street, north of Interstate 80, west of LaGrange Road, and east of Wolf Road in Frankfort Township, Will County. In addition, structures in and around "Old Orland," the early center of the Village, were not included because this area had already been surveyed.

The Village of Orland Park then developed a revised list of sites which included, for each site, the address of the property, the owner's name, the owner's address, the tax identification number and a brief (less than 10 word) description of the structures on the site. A map was developed by the Village of Orland Park indicating these sites.

Anne McGuire and Associates (AMA) was selected by the Village of Orland Park to carry out the survey. A survey form was developed specifically for this rural survey and was reviewed by both the Village of Orland Park and IHPA. At the same time the Village of Orland Park wrote a letter to each of the property owners requesting permission for the survey team to enter the sites. The survey form was tested on several initial sites and a sample was submitted to the Village of Orland Park and IHPA for comment.

Incorporating comments and proceeding with those properties for which a response to the permission request had been received, the team began the survey. The team had three members with two typically surveying at a time. Sites were surveyed from adjacent public property or roads when permission to enter a site was denied. One form was filled in for each separate more-than-50-year-old structure on a site, only with that information which could be gathered in the field. The forms were keyed by the map key numbers. Each structure, unless it was obscured, was photographed with B&W, 125ASA film. If an owner or resident had information to contribute, this was recorded as an oral comment. A site plan was sketched noting orientation, adjacent street, and general

relationship of structures including post-1945 structures.

At the same time research proceeded, Martin Ince, Village of Orland Park planner, did initial research to identify research materials. This information was supplied to the survey team. Resources were located at the Newberry Library, the Chicago Historical Society, the Orland Park Library, and the Orland Historical Society. It included survey plats, census records, newspaper clippings, historic photographs, and oral interviews.

After completion of the field survey, each site was researched with plats and census data. Some of the sites were located close to parcel lines making the determination of the exact location within a section of the township difficult. These sites were verified using current plat maps and aerial photographs. Because some but not all of the historic real estate maps noted development of properties, census data were used to corroborate the use of a site. The structures were compared to the historic data to verify, based on the materials and forms, that they indeed could be from the period of the plats. Structures which appeared to date from a later period were circa-dated based on style/form and materials.

Dates and Styles/Forms were then entered onto the forms along with Historic Sources and Historic Notes. Any historic information gathered verbally was included as "owner indicates..." or "owner says..." and "Owner" was listed under Historic Sources.

After all the survey forms had been completed by hand with field and research information, they were evaluated, each property individually and in comparison to the other sites surveyed. Based on the integrity and the criteria for landmark eligibility described under Description of Survey Terms below, the sites were evaluated. Properties were evaluated considering their overall integrity specifically for location, setting, design and materials. In the case of farmsteads the presence of supporting farm buildings was considered, particularly as they support the "feeling" of a farmstead site. In evaluating the individual buildings or farmsteads, the number of remaining comparable buildings or farmsteads was considered. In a few cases the sites were obscured and the landmark evaluation was made based on the available information with a note indicating that more information is needed.

Six sites: two individual buildings and four farmsteads, were found to meet National Register Criterion A for their association with the broad patterns of our history; that is, the period of the early settlement and the development of the agricultural area.

Two of these properties are schools; one (Junker School, No. 9) is the oldest of the four extant school buildings, the other (Doctor School, No. 30) is the only one of the four still owned by the school district. One of the other schools has been

adapted into a house and the other has been relocated and adapted into offices for the Chamber of Commerce (School District 136, No. 23.)

Four of these properties are farmsteads.

Pangburn, No. 21: dating from 1846 this farm displays continuous development into the 1950s with three barns, one an 1846 three bay barn, a 1851 New England 1-1/2 house, and summer kitchen, privy, coop, and garage. This property is owned by a descendant of Pangburn's wife from her second marriage.

Watson, No. 38: dating from circa 1880 to the turn of the century, this was one of the largest farms in the township with 320 acres. Farmstead has a full complement of buildings including an I-House, 2 barns, granary, crib with attached coop, and wash house.

Kundson, No. 49: dating from 1851 to the turn of the century, this farmstead has seven pre-1945 buildings including a Side Gable house, 3 barns, one with a milk house, a granary, coop and summer kitchen. This property is owned by a descendant of Kundson.

Stillwagon, No. 52: dating from 1861 this farmstead has eleven pre-1945 buildings including an Upright-and-Wing (1861) 2 barns, shed and coops. Property is owned by a Stellwagon (*sic*).

Twenty-nine sites (including the six discussed above): ten individual buildings and nineteen farmsteads, were found to meet local landmark "Criteria 1;" that is, exemplifying cultural, economic and social history of the community. Some of these individual buildings (barns) were also found to meet "Criteria 3" for their distinguishing characteristics of construction methods (hand hewn heavy timber construction). Ten of these sites were also found to meet local "Criteria 5" and/or "Criteria 6" because they were found to be subject to encroachment and/or threatened by demolition.

The finalized survey data were entered on to the forms which were created on a Macintosh Word Perfect program merging the data with the graphic form. The site plans were hand drawn on the prime form for each property with each structure labeled for reference to the forms.

In conclusion, while visiting each site was time consuming, it was far better than surveying the sites from the shoulder of the road. Farmsteads are often set back from a road and much information would be unobtainable from that distance. Additionally having permission to enter sites made the survey team feel less intrusive. However, it took some responses to permission requests quite some time to be returned. It would have been better if the permission responses had been received before the survey began to allow for a more orderly survey route.

DESCRIPTION OF SURVEY FORM TERMS

Name/Owner Current:	Name of owner as recorded in the tax records.
Name/Owner Historic:	Name from historic records such as survey plats, real estate maps, agricultural census, or school records. If the spelling of a name appeared differently on historic documents or from the present day spelling, it was noted with "(sic)" following the name.
Date/Source:	Date or dates bracketing the construction were indicated. When the historic information was insufficient or when structure was identified as being from a later period than the initial settlement, a circa date was used. Circa dates were typically based on the style/form or materials common for a period. For barn structures circa dates refer to the early identified use of a barn form based on Noble: <u>Barns of the Midwest</u> . Refer to the excerpted illustration of barn forms below.
Structure:	Structures were classified according to the original use. If more than one structure of the same use occurs on a site the structure name was followed by a numeral coordinated to the site plan. Structure types identified in the survey included: Barn Coop Crib Garage Granary House Milk House Privy Pump House School Shed Summer Kitchen Wash House
Current Use/Historic Use:	For most structures the use was evident. However, some structures have undergone a change in use, e.g., from School to Office or were vacant.

Architect/Builder:	The name, if known, of the architect or builder responsible for a structure was indicated. Unless historic records indicated an architect or builder this space was left blank.
Condition:	Based on the appearance of the exterior, to the extent it was visible, the condition of the buildings was evaluated. They were classified as follows: <p>Excellent: Those structures which appeared to have no physical defects.</p> <p>Good: Those structures which appeared to have only minor defects, typically corrected by maintenance.</p> <p>Fair: Those structures which appeared to require substantial repair.</p> <p>Poor: Those structures which appeared to require substantial structural repair.</p>
Landmark and National Register Evaluation:	All structures were evaluated for potential landmark and National Register status based on the survey of the structure and in the context of the survey area. Buildings constructed after 1945 (the fifty year cut off date for the National Register) were not considered for historical designation. The evaluation is an indication of potential historical designation which is subject to change as more information is collected or as the integrity or significance of the structure is altered.
Individual:	Indication that the historical designation is for an individual structure is noted by N for No and Y for Yes.
Farmstead:	Indication that the historical designation is for a farmstead grouping of structures is noted by N for No and Y for Yes. Post-1945 buildings were not included in the farmstead grouping.
Criteria:	The criteria used to evaluate the individual structures or the farmsteads are those subscribed to by the National Register of Historic Places and the Orland Park Historic Preservation Review

Commission.

The National Register Review Criteria are indicated by letter and consist of:

- A. Property is associated with events that have made a significant contribution to the broad patterns of our history.
- B. Property is associated with the lives of persons significant to our past.
- C. Property embodies the distinctive characteristics of a type, period, or method of construction or represents the work of a master, or possesses high artistic values, or represents a significant and distinguishable entity whose components lack individual distinction.
- D. Property has yielded or is likely to yield, information important in prehistory of history.

The Orland Park Historic Preservation Review Commission Criteria are indicated by numerals and consist of:

- 1. That it exemplifies or reflects the cultural, political, economic or social history of the nation, state or community.
- 2. That it is associated with or identified with an historic person or with important event(s) in national, state, or local history.
- 3. That it embodies the distinguishing characteristics of an architectural type inherently valuable for a study for a period, style, method of construction, or use of indigenous materials or craftsmanship.
- 4. That it represents the notable work of a builder, designer, or architect whose individual creativity has provided unique structures, improvements, or objects to the local area.

5. That it is a building, structure, improvement, object or site embodying all or part of the above characteristics, which is subject to encroachment of detrimental influences.

6. That it is a building, structure, improvement, object or site of historical, architectural, archaeological or cultural significance, which may or may not be threatened with alteration or demolition by public or private action.

National Register: Indication of potential for National Register of Historic Places listing is noted by N for No and Y for Yes.

Local: Indication of landmark potential for Local Landmark is noted by N for No and Y for Yes.

Comment: A line of text may be included to further explain historical designation evaluation.

Integrity: The integrity as determined was rated High or Low. It was based on the description of integrity as discussed in the National Register Bulletin No. 16: Guidelines for Completing the National Register Nomination Form, 1991 which states:

Integrity must also be evident through historic qualities including location, materials, workmanship, feeling and association. Historic integrity is the authenticity of a property's historic identity, evidenced by the survival of physical characteristics that existed during the property's prehistoric or historic period.

Historic integrity is the composite of seven qualities:

- location
- design
- setting
- materials
- workmanship
- feeling
- association ...

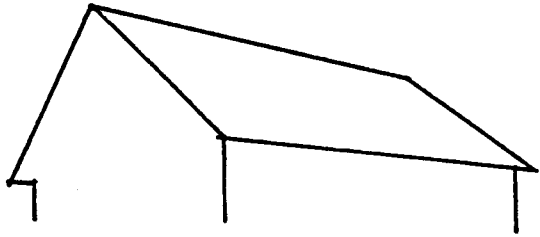
Not only must a property resemble its historic appearance, but it must also retain physical materials, design features, and aspects of construction dating from the period when it

attained significance....All seven qualities do not need to be present for eligibility as long as the overall sense of past time and place is evident.


- Materials:** Exterior building materials which could be identified were recorded. Any material which could not be determined was indicated as N/A. Materials identified in the survey were:
- Foundation:** Stone: cut or uncut stone units
Concrete block: pattern (rusticated) or plain
Concrete: poured concrete
- Walls:** Aluminum siding: siding of aluminum fabricated to imitate wood horizontal board siding
Asphalt siding: asphalt impregnated felts covered with a layer of ceramic granules fabricated as siding imitating brick or stone
Board & batten: wood boards with battens overlapping the joints, typically placed vertically
Brick: brick masonry units
Clapboard: beveled wood horizontal board siding also called lap siding
Composition siding: a synthetic siding fabricated from mineral materials fabricated to imitate wood
Corrugated metal: sheets of metal fabricated with corrugations for stiffness
Drop siding: a shaped tongue and groove wood siding
Horizontal board: a plain wood board siding laid up horizontally
Shingle: wood shingle siding
Stucco: a portland cement plaster used for exterior walls
Synthetic siding: a siding fabricated to imitate another, usually historic, material: E.g., vinyl siding, aluminum siding
Vertical board: plain wood board siding laid up vertically

Roof:	<p>Indicates roof shapes and materials. Shapes identified and illustrated below are:</p> <ul style="list-style-type: none"> Gable Gable with gable Gambrel Hip Jerkin head Polygonal Shed <p>Roof materials identified are:</p> <p>Asphalt shingle: asphalt impregnated felts covered with a layer of ceramic granules fabricated to resemble shingles Asphalt roll roofing or Roll roofing: asphalt impregnated felts fabricated in rolls Corrugated metal: sheets of metal fabricated with corrugations for stiffness Sheet metal: metal in sheets Slate: quarried slate split and trimmed into shingles</p>
No. of Stories:	<p>Description of the number of full floors below a roof or attic. The windows of a floor must be outside the roof area including the gable to be considered a full floor. Areas within the roof area are referred to as Attic for houses and Loft for barns and utilitarian structures.</p>
Major Alterations:	<p>Alterations which affect the overall form such as additions or porch enclosures were indicated. Some alterations were historic, that is, occurred during the period of significance, while others were "modern" or "post-1945" and may lessen the integrity of the structure. Also recorded here was the relocation of a structure or modifications for a change in use. Alterations to windows, doors and features are also noted. Lesser alterations such as changes in siding or foundation while not major may have been noted.</p>
Historic Data Sources:	<p>Resources used to supply specific data for the structure or site were indicated. A detailed List of Resources contains all reference materials.</p>

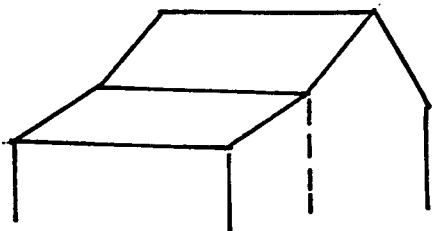
Illustration of Roof Shapes




Gable, Front or Side



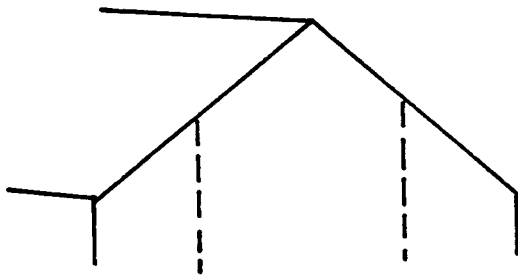
Gable with Gable



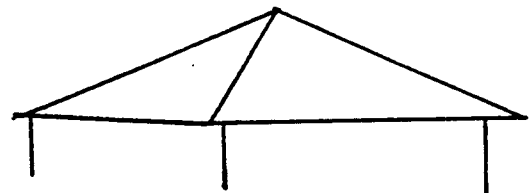
Gable with Extension




Gabled Ell



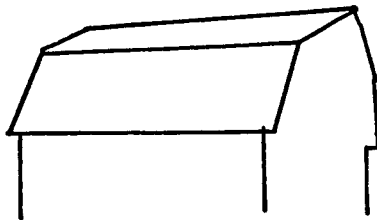
Extended Gable




Hip



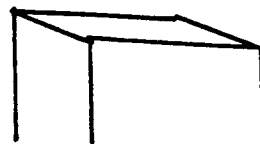
Jerkin head



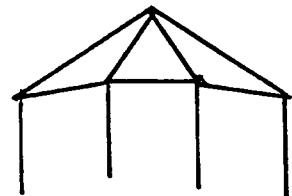
Gambrel



Gothic



Shed



Polygonal

Site Plan:

A sketch Site Plan, not to scale, indicates orientation, relationship to the street and the general relationship among structures on a site. The Site Plan was included on the first, main survey form for each site. Structures which were post-1945 and not surveyed were included on the Site Plan as were silos and windmills. Each structure was noted by letter(s) which are abbreviations of the structure types. When a site had more than one of a structure type, the structure notation was followed by a numeral notation. The abbreviations used were:

B Barn
CO Coop
CR Crib
GA Garage
GR Granary
H House
MI Milk House
PR Privy
PU Pump House
SC School
SH Shed
SU Summer Kitchen
WA Wash House

Because many of the farmstead sites are large and could not be accessed, the site plans may be distorted. They should only be used as a general guide.

Architectural Style/Form:

For each building the architectural style or more commonly the form was noted. Utilitarian structures for which the use is directly tied to the form were noted by the utilitarian form.

Style/Forms for houses surveyed were:

New England 1-1/2: a side gable house, 1-1/2 stories high, usually center entry, 2 rooms deep.

I-House: a side gable, 2 story, center entry house, 1 room deep and 2 rooms wide.

Four-over-Four: a side gable, 2 story, center entry house, 2 rooms deep and 2 rooms wide.

Gable Front: a front gable house 1-1/2 to 2 stories high, often associated with the Greek Revival style of the early to mid 19th century.

Gabled Ell: a front 1-1/2 to 2 story gable house and a wing at right angles having uniform roof height; while the front gable and the wing may have been built in stages, they were typically built as one.

Upright-and-Wing: similar to the Gabled Ell, a 1-1/2 to 2 story front gable house with a 1 to 1-1/2 story wing at right angles of lesser height; a porch was often placed in the area formed by the gable front and wing. Some Upright-and-Wing house may have started out as a Front Gable to which a wing was added.

Side Gable: a side gable house more than 1 room deep, the New England 1-1/2 is a variant of the Side Gable.

Bungalow: a 1-1/2 story house with a low pitched roof, usually with a gable front, jerkin head roof or a side gable roof with a large front dormer. The roof typically overhangs the walls. These house types were built in the first half of the 20th century.

Colonial Revival: a rectangular plan, typically 2 story high house often with a symmetrical center entry and balanced double hung windows which were built in the late 19th century and first half of the 20th century.

Tudor Revival: a 1-1/2 story side gable with steep pitched roof and a facade with steeply pitched cross gable, often asymmetrical; typically of brick or stucco and half-timbering with casement or multi-light double hung windows. These were built in the first half of the 20th century.

Four Square: a simple square or rectangular plan, 2 story house with a low pitched hipped roof and wide overhanging eaves. These were built in the first half of the 20th century.

L-Cottage: a 1 to 1-1/2 story high house with an "L" shaped plan having uniform roof height.

Square Cottage: a 1 to 1-1/2 story house with a square or nearly square plan.

Style/Forms identified in survey of barns are:

Extended Gable Barn: a gable roofed barn with extensions on one or both sides which are formed by the extension of the gable roof mass and appear to be integral with the gable roof.

Gable Barn: a barn with a gabled roof shape; doors may be at gable ends or sides. A common variant is the Three Bay Barn which has three sections or bays along the side and doors in the center side bay.

Gable Barn with Extension: a gable barn with shed roofed extensions on one or both of the sides. The roof extensions are distinct from the gable roof mass and often are shallower in pitch.

Gambrel Barn: a barn described by the roof shape in which the roof pitch at the ridge sections differs from that of the eave sections

Gothic Barn: a barn named for the shape of the roof which is formed by 2 symmetrical elliptical segments.

Shed Barn: a barn described by the roof shape which is typically 1 story high, often used as a stable.

Utilitarian or public forms identified are:

Coop: typically a 1 story rectangular plan building with a shed roof and windows or clerestory lights used to house chickens.

Crib: a building used for storage of ear corn, it often has a rectangular plan, 1 or 1-1/2 stories high with a gable roof, and spaced horizontal wood boards which allowed for air circulation. Some cribs were designed to also store grains, with those areas sided in tight, typically vertical board, siding. Often a cupola is on the ridge to aid in drying. Later crib forms developed with the use of different materials and were circular or oval in plan; vented metal bins were often used to store corn.

Garage: a one story building used for the storage of farm or automotive vehicles.

Granary: a structure used for the storage of grain, similar to a crib discussed above. The granary typically had tight wood boards and a gable or gambrel roof. A cupola or grain elevator projection is often at the ridge.

Milk House: a building for cooling and storing milk and washing equipment, this building was more often an appendage or addition to the barn rather than a free standing element. Typically the milk house is one story high and with a gable or shed roof and is constructed of masonry materials.

Privy: a building which serves as the outhouse and has a small square or rectangular plan often sided in wood. Roof shapes vary.

Pump House: a building which houses the pump and, prior to the electrification of farms, was placed adjacent to or under the windmill.

School: a one or two room building used as a school.

Shed: a utilitarian building described by the roof shape which was typically used for storing farm implements.

Summer Kitchen: a 1 story building used for food preparation during the summer months; the summer kitchen was often a gable roofed building having windows and a chimney. The building typically was located adjacent to the house.

Wash House: a 1 story building used for washing laundry. Sometimes the same building was used as the summer kitchen and wash house.

Historic Notes:

Any historic information specific to the site or building was indicated on the survey form.

Roll No./Neg No.:

For each structure a photograph was taken unless the building was obscured. Negatives are keyed for retrieval.

Surveyed by:

Initials of the survey team.

Date:

Date of the field survey.

TABULATED RESULTS

The Orland Township area was surveyed excepting areas within or anticipated to become within the villages of Tirley Park or Orland Hills, south of 159th Street, east of 94th Avenue. It is a regular township, square in plan, six miles to a side. In addition three properties just outside the township, one to the East in Bremen Township, Cook County and two to the South in Frankfort Township, Will County were surveyed. The area of the original settlement of the Village of Orland Park in Section 9 was previously surveyed and was not included in the survey area.

Survey area: 15,000 acres

Total number of properties surveyed: 52

Total number of properties researched: 52

Total number of properties included in the data collection: 52

Total number of structures surveyed: 185

Separate structure surveyed by type:

<u>Type</u>	<u>Quantity</u>
Barns	52
Cribs	14
Coops	14
Garages	12
Granaries	04
Houses	49
Milk Houses	01
Privies	03
Pump Houses	03
Schools	03
Sheds	22
Summer Kitchens	07
Wash Houses	01

Total number of Houses by Style/Form:

<u>Type</u>	<u>Quantity</u>
New England 1-1/2	03
I-House	03
Four-over-Four	02
Gable Front	10
Side Gable	03
Gabled Ell	07
Upright-and-Wing	08
Colonial Revival	02
Tudor Revival	02
Four Square	01
Bungalow	05
L-Cottage	01
Square Cottage	01
N/A	01

Total number of Barns by Style/Form:

<u>Type</u>	<u>Quantity</u>
Gable Barn	34
Gable Barn with Extension	03
Extended Gable Barn	03
Gambrel Barn	08
Gothic Barn	02
Shed Barn	01
N/A	01

Previous surveys within the survey area:

1986 "Historic Preservation Survey of the West Sector"

1991 "Old Orland Historic District Survey"

Survey difficulties:

Surveying large farmstead sites back from the roads were problematic particularly on roads with fast moving traffic and narrow shoulders.

Delayed returns of letters requesting permission to go on site caused the survey team to proceed in an inefficient manner, back tracking when responses were received.

LIST OF STRUCTURES BY MAP KEY NUMBER

Map Key	Structure Key	Structure Type	Style or Form	Date	N R Potential	Loc Lndmk Potential
01	H	House	Gable Front	1870	N	N
02	H	House	Gabled Ell	1880	N	Y
02	B1	Barn	Gable Barn	1880	N	Y
02	B2	Barn	Gable Barn	1880	N	Y
03	H	House	Upright-and-Wing	1860	N	Y
03	SU	Summer Kitchen	Summer Kitchen	1910	N	Y
03	B	Barn	Gambrel Barn	1880	N	Y
04	H	House	L-Cottage	1920	N	Y
04	GA	Garage	Garage	1920	N	Y
04	B	Barn	Gable Barn	1875	N	Y
05	H	House	Gabled Ell	1870	N	Y
05	CR	Crib	Crib	1870	N	Y
05	SH	Shed	Shed	1870	N	Y
06	H	House	Gabled Ell	1851	N	Y
06	GA	Garage	Garage	1930	N	Y
06	B	Barn	Gable Barn	1883	N	Y
06	CR	Crib	Crib	1880	N	Y
06	CO	Coop	Coop	1920	N	Y
07	H	House	New England 1-1/2	1851	N	Y
07	CO	Coop	Coop	1870	N	Y
07	SH	Shed	Shed	1870	N	Y
08	H	House	Upright-and-Wing	1870	N	N
08	B	Barn	Gothic Barn	1910	N	N
08	SH	Shed	Shed	1880	N	N
09	SC	School	One Room School	1910	Y	Y
10	H	House	Gable Front	1920	N	N
10	GA	Garage	Garage	1920	N	N
10	PR	Privy	Privy	1920	N	N
11	H	House	Gable Front	1898	N	N
11	B	Barn	Gable Barn, Banked	1898	N	N
11	PU	Pump House	Pump House	1898	N	N
12	H	House	I-House	1861	N	Y
12	B1	Barn	Gable Barn	1861	N	N
12	B2	Barn	Gable Barn/Stable	1920	N	N
12	CO	Coop	Coop	1900	N	N
13	B	Barn	Gable Barn/Stable	1880	N	N
14	B	Barn	Gable Barn	1880	N	N
14	SH	Shed	Shed	1910	N	N
15	H	House	Upright-and-Wing	1870	N	Y
15	GA	Garage	Garage	1925	N	Y
15	B1	Barn	Extended Gable Barn	1870	N	Y
15	B2	Barn	Gable Barn	1870	N	Y
15	CR	Crib	Crib	1870	N	Y
16	H	House	I-House	1870	N	Y
17	H	House	Side Gable	1880	N	N
17	CO	Coop	Coop	1880	N	N

LIST OF STRUCTURES BY MAP KEY NUMBER

Map Key	Structure Key	Structure Type	Style or Form	Date	N R Potential	Loc Lndmk Potential
18	H	House	Upright-and-Wing	1900	N	Y
18	B	Barn	Gambrel Barn	1880	N	Y
18	CR	Crib	Crib	1870	N	Y
19	H	House	Upright-and-Wing	1880	N	N
19	SU	Summer Kitchen	Summer Kitchen	1880	N	N
19	B	Barn	Gable Barn with Extension	1880	N	N
20	H	House	Bungalow	1920	N	N
21	H	House	New England 1-1/2	1851	Y	Y
21	SU	Summer Kitchen	Summer Kitchen	1870	Y	Y
21	RR	Privy	Privy	1920	Y	Y
21	GA	Garage	Garage	1948	Y	Y
21	B1	Barn	Gable Barn, Three Bay	1846	Y	Y
21	B2	Barn	Gable Barn w/ extension, coop	1870	Y	Y
21	B3	Barn, milk house, silo	Gable Barn with extension	1860	Y	Y
21	CO	Coop	Coop	1880	Y	Y
22	H	House	Tudor Revival	1945	N	Y
23	S	School	One Room School	1917	N	Y
24	H	House	Bungalow	1926	N	N
24	GA	Garage	Garage	1926	N	N
25	SH	Shed	Shed	N/A	N	Y
25	B1	Barn, milk house, silo	Gable Barn with Gambrel wing	1910	N	Y
25	B2	Barn	Gable Barn	1880	N	Y
25	B3	Barn	Gable Barn/Stable	1910	N	Y
25	B4	Barn	Barn/Stable	1940	N	Y
25	B5	Barn	Gambel Barn	1910	N	Y
26	H	House	Gable Front	1886	N	Y
26	GA	Garage	Garage	1925	N	Y
26	PU	Pump House	Pump House	1900	N	Y
26	B1	Barn	Gambrel Barn	1900	N	Y
26	B2	Barn	Gable Barn	1900	N	Y
27	H	House	Upright-and-Wing	1870	N	N
27	SU	Summer Kitchen	Summer Kitchen	1910	N	N
27	B	Barn	Gable Barn/Stable	1910	N	N
27	CO1	Coop	Coop	1910	N	N
27	CO2	Coop	Coop	1910	N	N
27	CO3	Coop	Coop	1910	N	N
27	CR	Crib	Crib	1890	N	N
28	H	House	Gable Front	1910	N	N
28	B2	Barn	Gable Barn	1900	N	N
28	PR	Privy	Privy	1910	N	N
28	B1	Barn	Gable Barn	1880	N	N
28	SH	Shed	Shed	1900	N	N
29	H	House	Gable Front	1880	N	Y
29	B	Barn	Gable Barn	1880	N	Y
29	CR1	Crib	Crib	1880	N	Y
29	CR2	Crib	Crib	1880	N	Y

LIST OF STRUCTURES BY MAP KEY NUMBER

Map Key	Structure Key	Structure Type	Style or Form	Date	N R Potential	Loc Lndmk Potential
29	SH	Shed	Shed	1880	N	Y
30	SC	School	One Room School	1930	Y	Y
31	H	House	N/A	N/A	N	N
31	B1	Barn	Gable Barn	1890	N	N
31	B2	Barn	Gable Barn	N/A	N	N
31	GR	Granary	Granary	1890	N	N
31	SH	Shed	Shed	1900	N	N
32	H1	House	Gable Front	1900	N	N
32	H2	House	Bungalow	1925	N	N
32	CO1	Coop	Coop	1880	N	N
32	CO2	Coop	Coop	N/A	N	N
32	CR	Crib	Crib	1880	N	N
32	SH1	Shed	Shed	N/A	N	N
32	SH2	Shed	Shed	N/A	N	N
32	SH3	Shed	Shed	N/A	N	N
33	H	House	Bungalow	1930	N	N
34	H	House	Gabled Ell	1851	N	Y
34	GA	Garage	Garage	1925	N	Y
34	B1	Barn	Gothic Barn	1920	N	Y
34	B2	Barn	Gable Barn	1890	N	Y
34	CR	Crib	Crib	1935	N	Y
34	SH	Shed	Shed	N/A	N	Y
35	H	House	Gable Front	1902	N	N
36	H	House	Gable Front	1890	N	N
36	B	Barn	Gable Barn	1880	N	N
36	SH	Shed	Shed	1880	N	N
37	B	Barn	Gambrel Barn	1910	N	N
38	H	House	I-House with Wing	1880	Y	Y
38	WA	Wash House	Wash House	1880	Y	Y
38	GA	Garage	Garage	N/A	Y	Y
38	B1	Barn	Gable Barn	1880	Y	Y
38	B2	Barn, silo	Gambrel Barn	1890	Y	Y
38	CO	Coop	Coop w/ crib	1900	Y	Y
38	GR	Granary	Granary	1900	Y	Y
39	H	House	Side Gable	1895	N	N
40	H	House	Tudor Revival	1925	N	Y
41	H	House	Four Square	1930	N	N
42	H	House	Colonial Revival	1925	N	N
43	H	House	Gable Front	1900	N	Y
43	B1	Barn, milk house, silo	Gambrel Barn	1886	N	Y
43	B2	Barn	Extended Gable Barn	1886	N	Y
43	SH	Shed	Shed	1886	N	Y
44	H1	House	Upright-and-Wing	1880	N	N
44	H2	House	Colonial Revival	1925	N	N
44	B	Barn	Gable Barn	1880	N	N
45	H	House	Four-over-Four	1851	N	Y

LIST OF STRUCTURES BY MAP KEY NUMBER

Map Key	Structure Key	Structure Type	Style or Form	Date	N R Potential	Loc Lndmk Potential
45	SU	Summer Kitchen	Summer Kitchen	1880	N	Y
45	GR	Granary	Granary w/ crib	1880	N	Y
46	H1	House	New England 1-1/2	1851	N	Y
46	H2	House	Square Cottage	1930	N	Y
46	GA1	Garage	Garage	1920	N	Y
46	GA2	Garage	Garage	1930	N	Y
46	B1	Barn	Gable Barn	1890	N	Y
46	B2	Barn	Extended Gable barn	1890	N	Y
46	B3	Barn	Gable Barn	1870	N	Y
46	SH1	Shed	Shed	N/A	N	Y
46	SH2	Shed	Shed	N/A	N	Y
46	SH3	Shed	Shed	N/A	N	Y
46	CR	Crib	Crib	N/A	N	Y
47	H	House	Four-over-Four	1860	N	Y
48	H	House	Gabled Ell	1886	N	Y
49	H	House	Side Gable	1854	Y	Y
49	SU	Summer Kitchen	Summer Kitchen	1900	Y	Y
49	B1	Barn, milk house, silo	Gable Barn	1851	Y	Y
49	B2	Barn	Gable Barn	1870	Y	Y
49	B3	Barn	Shed Roof Barn/Stable	1900	Y	Y
49	GR	Granary	Granary	1890	Y	Y
49	CO	Coop	Coop w/ shed	1890	Y	Y
49	SH	Shed	Shed	N/A	Y	Y
50	H	House	Gabled Ell	1920	N	N
50	GA	Garage	Garage	1940	N	N
50	CR	Crib	Crib	1880	N	N
51	H1	House	Bungalow	1920	N	Y
51	H2	House	Gabled Ell	1890	N	Y
51	SU	Summer Kitchen	Summer Kitchen	1910	N	Y
51	B1	Barn	Gable Barn w/ gambrel wing	1880	N	Y
51	B2	Barn	Gable Barn	1880	N	Y
51	CR	Crib	Crib	1880	N	Y
52	H	House	Upright-and-Wing	1861	Y	Y
52	B1	Barn	Gable Barn	1890	Y	Y
52	B2	Barn	Gable Barn/Stable	1940	Y	Y
52	SH1	Shed	Shed	1910	Y	Y
52	SH2	Shed	Shed	1910	Y	Y
52	SH3	Shed	Shed	1930	Y	Y
52	PU	Pump House	Pump House	1920	Y	Y
52	MI	Milk House	Milk House	1920	Y	Y
52	CO1	Coop	Coop	1900	Y	Y
52	CO2	Coop	Coop	1900	Y	Y
52	CR	Crib	Crib	1890	Y	Y

LIST OF STRUCTURES BY TYPE & STYLE/Form

Map Key	Structure Key	Structure Type	Style or Form	Date	N R Potential	Loc Lndmk Potential
25	B4	Barn	Barn/Stable	1940	N	Y
15	B1	Barn	Extended Gable Barn	1870	N	Y
43	B2	Barn	Extended Gable Barn	1886	N	Y
46	B2	Barn	Extended Gable barn	1890	N	Y
12	B1	Barn	Gable Barn	1861	N	N
15	B2	Barn	Gable Barn	1870	N	Y
46	B3	Barn	Gable Barn	1870	N	Y
49	B2	Barn	Gable Barn	1870	Y	Y
04	B	Barn	Gable Barn	1875	N	Y
02	B1	Barn	Gable Barn	1880	N	Y
02	B2	Barn	Gable Barn	1880	N	Y
14	B	Barn	Gable Barn	1880	N	N
25	B2	Barn	Gable Barn	1880	N	Y
28	B1	Barn	Gable Barn	1880	N	N
29	B	Barn	Gable Barn	1880	N	Y
36	B	Barn	Gable Barn	1880	N	N
38	B1	Barn	Gable Barn	1880	Y	Y
44	B	Barn	Gable Barn	1880	N	N
51	B2	Barn	Gable Barn	1880	N	Y
06	B	Barn	Gable Barn	1883	N	Y
31	B1	Barn	Gable Barn	1890	N	N
34	B2	Barn	Gable Barn	1890	N	Y
46	B1	Barn	Gable Barn	1890	N	Y
52	B1	Barn	Gable Barn	1890	Y	Y
28	B2	Barn	Gable Barn	1900	N	N
26	B2	Barn	Gable Barn	1900	N	Y
31	B2	Barn	Gable Barn	N/A	N	N
21	B2	Barn	Gable Barn w/ extension, coop	1870	Y	Y
51	B1	Barn	Gable Barn w/ gambrel wing	1880	N	Y
19	B	Barn	Gable Barn with Extension	1880	N	N
11	B	Barn	Gable Barn, Banked	1898	N	N
21	B1	Barn	Gable Barn, Three Bay	1846	Y	Y
13	B	Barn	Gable Barn/Stable	1880	N	N
25	B3	Barn	Gable Barn/Stable	1910	N	Y
27	B	Barn	Gable Barn/Stable	1910	N	N
12	B2	Barn	Gable Barn/Stable	1920	N	N
52	B2	Barn	Gable Barn/Stable	1940	Y	Y
25	B5	Barn	Gambel Barn	1910	N	Y
03	B	Barn	Gambrel Barn	1880	N	Y
18	B	Barn	Gambrel Barn	1880	N	Y
26	B1	Barn	Gambrel Barn	1900	N	Y
37	B	Barn	Gambrel Barn	1910	N	N
08	B	Barn	Gothic Barn	1910	N	N
34	B1	Barn	Gothic Barn	1920	N	Y
49	B3	Barn	Shed Roof Barn/Stable	1900	Y	Y
49	B1	Barn, milk house, silo	Gable Barn	1851	Y	Y

LIST OF STRUCTURES BY TYPE & STYLE/Form

Map Key	Structure Key	Structure Type	Style or Form	Date	N R Potential	Loc Lndmk Potential
21	B3	Barn, milk house, silo	Gable Barn with extension	1860	Y	Y
25	B1	Barn, milk house, silo	Gable Barn with Gambrel wing	1910	N	Y
43	B1	Barn, milk house, silo	Gambrel Barn	1886	N	Y
38	B2	Barn, silo	Gambrel Barn	1890	Y	Y
07	CO	Coop	Coop	1870	N	Y
17	CO	Coop	Coop	1880	N	N
21	CO	Coop	Coop	1880	Y	Y
32	CO1	Coop	Coop	1880	N	N
12	CO	Coop	Coop	1900	N	N
52	CO1	Coop	Coop	1900	Y	Y
52	CO2	Coop	Coop	1900	Y	Y
27	CO1	Coop	Coop	1910	N	N
27	CO2	Coop	Coop	1910	N	N
27	CO3	Coop	Coop	1910	N	N
06	CO	Coop	Coop	1920	N	Y
32	CO2	Coop	Coop	N/A	N	N
38	CO	Coop	Coop w/ crib	1900	Y	Y
49	CO	Coop	Coop w/ shed	1890	Y	Y
05	CR	Crib	Crib	1870	N	Y
15	CR	Crib	Crib	1870	N	Y
18	CR	Crib	Crib	1870	N	Y
06	CR	Crib	Crib	1880	N	Y
29	CR1	Crib	Crib	1880	N	Y
29	CR2	Crib	Crib	1880	N	Y
32	CR	Crib	Crib	1880	N	N
50	CR	Crib	Crib	1880	N	N
51	CR	Crib	Crib	1880	N	Y
27	CR	Crib	Crib	1890	N	N
52	CR	Crib	Crib	1890	Y	Y
34	CR	Crib	Crib	1935	N	Y
46	CR	Crib	Crib	N/A	N	Y
04	GA	Garage	Garage	1920	N	Y
10	GA	Garage	Garage	1920	N	N
46	GA1	Garage	Garage	1920	N	Y
15	GA	Garage	Garage	1925	N	Y
26	GA	Garage	Garage	1925	N	Y
34	GA	Garage	Garage	1925	N	Y
24	GA	Garage	Garage	1926	N	N
06	GA	Garage	Garage	1930	N	Y
46	GA2	Garage	Garage	1930	N	Y
50	GA	Garage	Garage	1940	N	N
21	GA	Garage	Garage	1948	Y	Y
38	GA	Garage	Garage	N/A	Y	Y
31	GR	Granary	Granary	1890	N	N
49	GR	Granary	Granary	1890	Y	Y
38	GR	Granary	Granary	1900	Y	Y

LIST OF STRUCTURES BY TYPE & STYLE/Form

Map Key	Structure Key	Structure Type	Style or Form	Date	N R Potential	Loc Lndmk Potential
45	GR	Granary	Granary w/ crib	1880	N	Y
20	H	House	Bungalow	1920	N	N
51	H1	House	Bungalow	1920	N	Y
32	H2	House	Bungalow	1925	N	N
24	H	House	Bungalow	1926	N	N
33	H	House	Bungalow	1930	N	N
42	H	House	Colonial Revival	1925	N	N
44	H2	House	Colonial Revival	1925	N	N
41	H	House	Four Square	1930	N	N
45	H	House	Four-over-Four	1851	N	Y
47	H	House	Four-over-Four	1860	N	Y
01	H	House	Gable Front	1870	N	N
29	H	House	Gable Front	1880	N	Y
26	H	House	Gable Front	1886	N	Y
36	H	House	Gable Front	1890	N	N
11	H	House	Gable Front	1898	N	N
32	H1	House	Gable Front	1900	N	N
43	H	House	Gable Front	1900	N	Y
35	H	House	Gable Front	1902	N	N
28	H	House	Gable Front	1910	N	N
10	H	House	Gable Front	1920	N	N
06	H	House	Gabled Ell	1851	N	Y
34	H	House	Gabled Ell	1851	N	Y
05	H	House	Gabled Ell	1870	N	Y
02	H	House	Gabled Ell	1880	N	Y
48	H	House	Gabled Ell	1886	N	Y
51	H2	House	Gabled Ell	1890	N	Y
50	H	House	Gabled Ell	1920	N	N
12	H	House	I-House	1861	N	Y
16	H	House	I-House	1870	N	Y
38	H	House	I-House with Wing	1880	Y	Y
04	H	House	L-Cottage	1920	N	Y
31	H	House	N/A	N/A	N	N
07	H	House	New England 1-1/2	1851	N	Y
21	H	House	New England 1-1/2	1851	Y	Y
46	H1	House	New England 1-1/2	1851	N	Y
49	H	House	Side Gable	1854	Y	Y
17	H	House	Side Gable	1880	N	N
39	H	House	Side Gable	1895	N	N
46	H2	House	Square Cottage	1930	N	Y
40	H	House	Tudor Revival	1925	N	Y
22	H	House	Tudor Revival	1945	N	Y
03	H	House	Upright-and-Wing	1860	N	Y
52	H	House	Upright-and-Wing	1861	Y	Y
08	H	House	Upright-and-Wing	1870	N	N
15	H	House	Upright-and-Wing	1870	N	Y

LIST OF STRUCTURES BY TYPE & STYLE/Form

Map Key	Structure Key	Structure Type	Style or Form	Date	N R Potential	Loc Lndmk Potential
27	H	House	Upright-and-Wing	1870	N	N
19	H	House	Upright-and-Wing	1880	N	N
44	H1	House	Upright-and-Wing	1880	N	N
18	H	House	Upright-and-Wing	1900	N	Y
52	MI	Milk House	Milk House	1920	Y	Y
28	PR	Privy	Privy	1910	N	N
10	PR	Privy	Privy	1920	N	N
21	RR	Privy	Privy	1920	Y	Y
11	PU	Pump House	Pump House	1898	N	N
26	PU	Pump House	Pump House	1900	N	Y
52	PU	Pump House	Pump House	1920	Y	Y
09	SC	School	One Room School	1910	Y	Y
23	S	School	One Room School	1917	N	Y
30	SC	School	One Room School	1930	Y	Y
05	SH	Shed	Shed	1870	N	Y
07	SH	Shed	Shed	1870	N	Y
08	SH	Shed	Shed	1880	N	N
29	SH	Shed	Shed	1880	N	Y
36	SH	Shed	Shed	1880	N	N
43	SH	Shed	Shed	1886	N	Y
28	SH	Shed	Shed	1900	N	N
31	SH	Shed	Shed	1900	N	N
14	SH	Shed	Shed	1910	N	N
52	SH1	Shed	Shed	1910	Y	Y
52	SH2	Shed	Shed	1910	Y	Y
52	SH3	Shed	Shed	1930	Y	Y
25	SH	Shed	Shed	N/A	N	Y
32	SH1	Shed	Shed	N/A	N	N
32	SH2	Shed	Shed	N/A	N	N
32	SH3	Shed	Shed	N/A	N	N
34	SH	Shed	Shed	N/A	N	Y
46	SH1	Shed	Shed	N/A	N	Y
46	SH2	Shed	Shed	N/A	N	Y
46	SH3	Shed	Shed	N/A	N	Y
49	SH	Shed	Shed	N/A	Y	Y
21	SU	Summer Kitchen	Summer Kitchen	1870	Y	Y
19	SU	Summer Kitchen	Summer Kitchen	1880	N	N
45	SU	Summer Kitchen	Summer Kitchen	1880	N	Y
49	SU	Summer Kitchen	Summer Kitchen	1900	Y	Y
03	SU	Summer Kitchen	Summer Kitchen	1910	N	Y
27	SU	Summer Kitchen	Summer Kitchen	1910	N	N
51	SU	Summer Kitchen	Summer Kitchen	1910	N	Y
38	WA	Wash House	Wash House	1880	Y	Y

RECOMMENDATIONS

Recommendations for additional information to be collected in the future:

- For farmsteads which are obscured by wind breaks or set back from roads, additional information could be obtained.
- For properties which may be endangered by development, additional photographs depicting the overall farmstead could be obtained.
- For barns, particularly of earlier hand hewn heavy timber construction and representative examples of each barn type, additional information, including interior photographs and drawings could be obtained.
- For the historic cemeteries, documentation could be obtained.
- An archeological survey was outside of the scope of this survey. This data gap could be addressed in a subsequent study.

Recommendations for implementation of the Survey Data:

- Data can educate those interested in learning more about both the history and the architecture relating to the rural township area.
- The survey can be used as a documentation of the existing historic structures remaining in 1995.
- Data can be useful in determining which sites may be nominated for either local landmark or national register status.
- As the planning for the continued development and expansion of the Village progresses, this information can provide information on the historic sites which may be impacted.
- As preservationists and planners continue to develop and modify a preservation plan for the Village, this survey can be used to provide an understanding of the remaining historic resources and the importance of their place in the community.

LIST OF RESOURCES

Andreas, A. T. History of Cook County, Il. Chicago: A. T. Andreas, Publisher, 1884.

Aver, Michael J. Preservation Briefs: 20. "The Preservation of Historic Barns." U. S. Department of the Interior, National Park Service, Preservation Assistance Division Technical Preservation Services, 1989.

Boley, Glen and Gertrude. "The Boley Farm." Handwritten Document, 1995.

Diskin, Colleen. "Residents recall life before subdivisions," Southtown Economist News, (26 May 1992).

Dorsey, Jean. "District 135: 118 years of schooling," The Star Herald, (1 June 1978).

Fleszewski, Jean. "Origin of Orland Name a Mystery." Southtown Economist News, (26 May 1992).

Frystak, Tim. "History shows rich growth in Orland," The Regional News, (23 May 1991).

Halsted, Byran D. ed. Barns, Sheds, & Outbuildings, Placement, Design and Construction. Brattleboro, VT: Alan C. Hood & Co., Inc., 1994.

Hayes, R. "Orland Park, Illinois: Historic Preservation Survey of the West Sector." Village of Orland Park, July, 1986.

Hochberg, Shirley. "Grandpa remembers early Orland Park," The Palos Regional, (28 May 1981).

Illinois Historic Preservation Agency. Illinois Rural Survey Manual. Springfield, IL: Illinois Historic Preservation Agency, 1987.

Ingalis, Martin R., principal investigator. Rural Structures Survey: Nineteenth and Twentieth Century Farmsteads and Rural Landscapes of Kane County, Illinois. Geneva, IL: Kane County Development Department, 1987.

Kane County Development Department Planning and Projects Division. Built for Farming, A Guide to the Historic Rural Architecture of Kane County. Kane County, IL: Kane County Development Department, 1991.

Lahti, Michael. "The Development of Orland Park, Illinois, 1830-1930." Unpublished Paper, no date.

Lenchus, Dave. "Jerling looks back on District 135 history", The Palos Regional, (28 May 1981).

McAlester, Virginia and Lee. A Field Guide to American Houses. New York: Alfred A. Knopf, 1991.

Noble, Allen G. Wood, Brick & Stone, The North American Settlement Landscape, vol. 2: Barns and Farm Structures. Amherst, MA: The University of Massachusetts Press, 1984.

Noble, Allen G. and Hubert G. H. Wilhelm, editors. Barns of the Midwest. Athens, Ohio: Ohio University Press, 1995.

"One-Room Schools were core of SD 135," Southtown Economist News, (1 June 1989).

Orland Heritage Book Association, Inc.. The Orland Story, From Prairie to Pavement. Orland Park: Orland Heritage Book Association, Inc., 1991.

Penny, Joyce. "The early beginning of Orland," The Palos Regional, (28 May 1981).

Penny, Joyce. "Where they came from to settle Orland," The Palos Regional, (28 May 1981).

Price, Wayne H. "The Barns of Illinois." Bulletin of the Illinois Geographical Society XXX (Spring, 1988): 3-23.

Sweet, Oney Fred, "Forest Shade offers Solace to City Weary," The Chicago Tribune, (8 July 1945).

United States Department of the Interior, National Park Service, National Register Branch. National Register Bulletin No. 16: Guidelines for Completing National Register of Historic Places Forms Part A. U.S. Department of the Interior: 1991.

Wisconsin, State Historical Society, Historic Preservation Division. Manual for Conducting Architectural and Historic Intensive Surveys in Wisconsin, 1987.

"Yunker School Ledger Book, 1859-1922".

Agricultural Census

- United States Government. Federal Agricultural Census. Multiple Volumes, 1850.
- United States Government. Federal Agricultural Census. Multiple Volumes, 1860.
- United States Government. Federal Agricultural Census. Multiple Volumes, 1870.
- United States Government. Federal Agricultural Census. Multiple Volumes, 1880.

Oral Histories

Interviews and transcriptions by Joyce Lahti, Orland Park Historical Society:

Agate, Ralph. July 20, 1976

Anderson, Jon. August, 1981.

Hosert-Lissen, Johanna. September 24, 1980.

Kay, Jessie. No date.

Maue, Owen. Interviewed with Anderson, Ders, November 18, 1987.

Plats, Surveys, Maps

Chicago Aerial Survey. Aerial Maps of Orland Township. Chicago: Chicago Aerial Survey, 1992.

Flowers/Van Vechten's Map of Cook County, Illinois, 1861.

Mitchells Land Ownership Map & Atlas, 1904.

Sidwell Co. Atlas of Cook County, Illinois, 27th Edition, Volume VII. West Chicago, IL: Sidwell Co., revised, 1994.

Sidwell Co. Atlas of Will County, Illinois, 15th Edition, Volume 2. West Chicago, IL: Sidwell Co., revised, 1993.

Snyder's Real Estate Map of Chicago, DuPage, and Part of Will County, Illinois, 1898.

Snyder's Real Estate Map of Cook and DuPage Counties, Illinois, 1890.

Snyder's Real Estate Map of Cook County, Illinois, 1886.

Survey Map, 1851.

The Thrift Press. Atlas Plat Book Cook County, II. Rockford, IL: The Thrift Press, 1926.

United States Government Land Office. Survey Plats. Multiple Volumes, 1834.

Van Vechten's Map of Cook and DuPage Counties, Illinois and the Northern Portion of Lake County, Indiana, 1870.

ORLAND PARK RURAL HISTORY SURVEY

Address/Location: 15151 S. Harlem Avenue, Bremen Township	Tax Parcel No. 28-18-100-010	Map Key No. 1
---	--	-------------------------

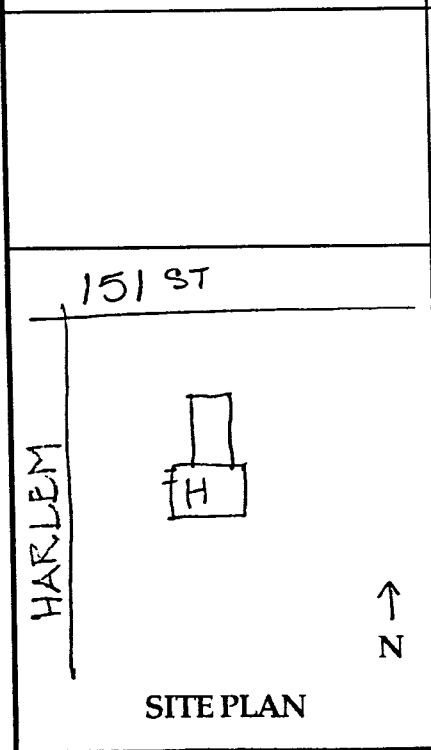
Name/Owner Current: Prairie House Garden Ctr./R. Siper Historic:	Structure: House Current Use/Historic Use: Commercial/House Architect/Builder:	Landmark Evaluation Individual: N Farmstead: N Criteria: National Register: N Local: N Only historic structure on altered site
--	--	--

Date/Source: c.1870/Style	Condition: Good	Integrity: Medium
-------------------------------------	---------------------------	-----------------------------

Materials Foundation: Concrete Walls: Aluminum siding Roof: Gable/Asphalt shingles	Architectural Style/Form: Gable Front with Italianate style details Description/Features: Two story Gable Front house has wood panel double door entry, 2/2 wood windows with Italianate style hoods. Entry portico appears to be non-original, perhaps a porch has been removed. Newer addition of brick supports commercial use.
---	--

No. Stories: 2 Major Alterations: recent 1 sty N addition, foundation commercial sign, entry roof	Historic Notes: Plat of 1898 indicates 40.75 acres site subdivided after plat of 1890. House is not indicated on plats through 1902, perhaps house was moved from another site.
---	---

Historic Data Sources: Plats
--




Roll No./Neg. No.: A/12 **Surveyed by:** JM, LS **Date:** 7/20/95


ORLAND PARK RURAL HISTORY SURVEY

Address/Location: 8600 W. 143rd Street, Orland Township		Tax Parcel No. 27-02-300-001,002,003	Map Key No. 2
Name/Owner Current: G. Koehler Historic: G. Kohler (sic)/Plat	Structure: House Current Use/Historic Use: House/House Architect/Builder:	Landmark Evaluation Individual: N Farmstead: Y Criteria: 1,5 National Register: N Local: Y More info. needed, developed area	
Date/Source: 1880-86/Census,Plats	Condition: N/A	Integrity: N/A	
Materials Foundation: N/A Walls: Clapboard Roof: Gable/ Asphalt shingle	Architectural Style/Form: Gabled Ell Description/Features: Gable front house with clapboard siding is obscured by trees. Obscured site appears to have 2 barns, a smoke house, house, crib and several sheds.		
No. Stories: 2 Major Alterations:	Historic Notes: G. Koehler is recorded in the 1880 Agricultural Census as farming more than 90 acres. The Orland Story has an illustration of this site dated 1896.		
Historic Data Sources: Plats, Agricultural Census data, The Orland Story			
<p>The site plan shows a horizontal line labeled '143RD' with an arrow pointing upwards labeled 'N'. Above the line, there are five rectangular buildings: 'B1' (top left), 'B2' (top right), 'H' (middle left), 'SM' (middle right), and 'CR' (bottom right).</p>			
SITE PLAN		Roll No./Neg. No.: N/A	Surveyed by: AM/JM Date: 8/3/95

ORLAND PARK RURAL HISTORY SURVEY

Address/Location: 8600 W. 143rd Street, Orland Township		Tax Parcel No. 27-02-300-001,002,003	Map Key No. 2	
Name/Owner Current: G. Koehler Historic: G. Kohler (sic)/Plat	Structure: Bam (B1) Current Use/Historic Use: Bam/Bam Architect/Builder:	Landmark Evaluation Individual: N Farmstead: Y Criteria: 1,5 National Register: N Local: Y More info. needed, developed area		
Date/Source: 1880-86/Census,Plats	Condition: N/A	Integrity: N/A		
Materials Foundation: N/A Walls: Vertical board Roof: Gable/ Asphalt shingle	Architectural Style/Form: Gable Barn Description/Features: Gable barn has vertical board siding and sliding doors on the long (S) side. Barn is obscured by trees.			
No. Stories: 1 + loft Major Alterations:	Historic Notes:			
Historic Data Sources: Plats, Agricultural Census data, <u>The Orland Story</u>				
				
SITE PLAN				
		Roll No./Neg. No.: D/16	Surveyed by: AM/JM	Date: 8/3/95


ORLAND PARK RURAL HISTORY SURVEY

Address/Location: 8600 W. 143rd Street, Orland Township		Tax Parcel No. 27-02-300-001,002,003	Map Key No. 2
Name/Owner Current: G. Koehler Historic: G. Kohler (sic)/Plat	Structure: Bam (B2) Current Use/Historic Use: Bam/Bam Architect/Builder:	Landmark Evaluation Individual: N Farmstead: Y Criteria: 1,5 National Register: N Local: Y More info. needed, developed area	
Date/Source: 1880-86/Census.Plats	Condition: N/A	Integrity: N/A	
Materials Foundation: N/A Walls: N/A Roof: Gable/ Asphalt shingle	Architectural Style/Form: Gable Barn Description/Features: Gable bam has wood polygonal cupola. Bam is obscured by trees.		
No. Stories: 1 + loft Major Alterations:	Historic Notes:		
Historic Data Sources: Plats, Agricultural Census data, <u>The Orland Story</u>			
			
SITE PLAN			
Roll No./Neg. No.: D/15		Surveyed by: AM/JM	Date: 8/3/95

ORLAND PARK RURAL HISTORY SURVEY

Address/Location: N. side of 143rd St., E. of LaGrange Rd., Orland Township		Tax Parcel No. 27-03-300-010	Map Key No. 3
Name/Owner Current: C. Grosskopf Amoco Historic: S. Chasfield	Structure: House Current Use/Historic Use: -/House Architect/Builder:	Landmark Evaluation Individual: N Farmstead: Y Criteria: 1,5 National Register: N Local: Y Near developing area	
Date/Source: 1860-61/Plat,Census	Condition: Fair	Integrity: High	
Materials Foundation: Stone Walls: Clapboard Roof: Gable with gable/ Asphalt shingle	Architectural Style/Form: Upright-and-Wing Description/Features: Upright-and-Wing has typical two story upright with a one story wing. A porch off the one story wing has been enclosed and has a shed roof. House is surrounded by mature trees.		
No. Stories: 2 + 1 sty wing Major Alterations: Porch enclosed	Historic Notes: Property is listed as owned by S. Chasfield on 1861 Plat and 1860 Agricultural Census.		
Historic Data Sources: Plats, Agricultural Census data	House likely dates to c. 1855.		
<p align="center">SITE PLAN</p>			
		Roll No./Neg. No.: B/11	Surveyed by: AM Date: 7/25/95

ORLAND PARK RURAL HISTORY SURVEY

Address/Location: N. side of 143rd St., E. of LaGrange Rd., Orland Township		Tax Parcel No. 27-03-300-010	Map Key No. 3
Name/Owner Current: C. Grosskopf Amoco Historic: S. Chasfield	Structure: Summer Kitchen Current Use/Historic Use: -/Summer Kitchen Architect/Builder:	Landmark Evaluation Individual: N Farmstead: Y Criteria: 1,5 National Register: N Local: Y Near developing area	
Date/Source: c.1910/Style, materials	Condition: Fair	Integrity: High	
Materials Foundation: Concrete block Walls: Concrete block Roof: Hip/ Asphalt shingle	Architectural Style/Form: Summer Kitchen Description/Features: Hipped roof summer kitchen is built of rusticated concrete blocks. Small windows have been boarded up.		
No. Stories: 1 Major Alterations:	Historic Notes: Property is listed as owned by S. Chasfield on 1861 Plat and 1860 Agricultural Census.		
Historic Data Sources:			
			
N			
SITE PLAN	Roll No./Neg. No.: B/12 Surveyed by: AM Date: 7/25/95		

ORLAND PARK RURAL HISTORY SURVEY

Address/Location: N. side of 143rd St., E. of LaGrange Rd., Orland Township	Tax Parcel No. 27-03-300-010	Map Key No. 3
---	--	-------------------------


Name/Owner Current: C. Grosskopf Amoco Historic: S. Chasfield	Structure: Bam Current Use/Historic Use: -/Bam Architect/Builder:	Landmark Evaluation Individual: N Farmstead: Y Criteria: 1,3,5 National Register: N Local: Y Near developing area
--	---	---

Date/Source: c.1880/Noble, Plats	Condition: Fair	Integrity: High
--	---------------------------	---------------------------

Materials Foundation: Concrete Walls: Vertical board & batten Roof: Gambrel/ Asphalt shingle	Architectural Style/Form: Gambrel Bam Description/Features: Bam has gambrel roof with two cupolas, vertical board and batten siding, small six light windows and sliding doors on the side. Two wood cupolas ventilate the roof. The concrete foundation was likely a later improvement.
--	--


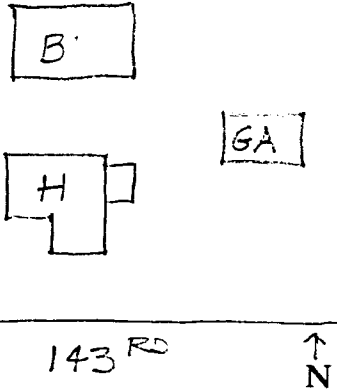
No. Stories: 1 + loft Major Alterations: Foundation	Historic Notes: Property is listed as owned by S. Chasfield on 1861 Plat and 1860 Agricultural Census. Site indicated as developed on 1861 Plat.
---	--

Historic Data Sources: Plats, Agricultural Census data, Noble: <u>Barns of the Midwest</u>




SITE PLAN	Roll No./Neg. No.: B/10	Surveyed by: AM	Date: 7/25/95
------------------	--------------------------------	------------------------	----------------------



ORLAND PARK RURAL HISTORY SURVEY

Address/Location: 9200 West 143rd Street, Orland Township		Tax Parcel No. 27-03-301-034	Map Key No. 4
Name/Owner Current: Paul Grosskopf Historic: C. Groskopf (sic)/Plat	Structure: House Current Use/Historic Use: House/House Architect/Builder:	Landmark Evaluation Individual: N Farmstead: Y Criteria: 1 National Register: N Local: Y	
Date/Source: c. 1920/Style	Condition: Fair	Integrity: Medium	
Materials Foundation: Concrete Walls: Vinyl siding Roof: Gable with gable/ Asphalt shingle	Architectural Style/Form: L-Cottage Description/Features: L-Cottage is one and one half stories high with gable front and wing to the West. A porch with entrance is at the juncture of the "L". The windows are 3/1 and are in groups of three on the front facade. Porch posts are turned. A one story addition is on the East side.		
No. Stories: 1 + attic Major Alterations: Siding, addition	Historic Notes: While site is indicated as developed as of 1886, and the site has been under Groskopf ownership since 1870, the house appears either to be later based on the 3/1 grouped windows which circa date house to 1920, or has been altered.		
Historic Data Sources: Plats, Agricult. Census, McAlester: <u>Field Guide to American Houses</u>			
			
 <p align="center">SITE PLAN</p>	Roll No./Neg. No.: 1/9 Surveyed by: JM Date: 7/26/95		

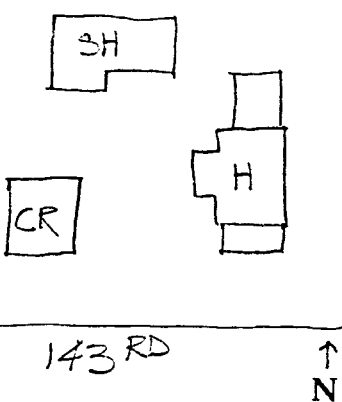

ORLAND PARK RURAL HISTORY SURVEY

Address/Location: 9200 West 143rd Street, Orland Township		Tax Parcel No. 27-03-301-034	Map Key No. 4
Name/Owner Current: Paul Grosskopf Historic: C. Groskopf (sic)/Plat	Structure: Garage Current Use/Historic Use: Garage/Garage Architect/Builder:	Landmark Evaluation Individual: N Farmstead: Y Criteria: 1 National Register: N Local: Y	
Date/Source: c. 1920/Form,style	Condition: Good	Integrity: Medium	
Materials Foundation: Concrete Walls: Asphalt siding Roof: Gable/ Asphalt shingle	Architectural Style/Form: Garage Description/Features: Gable roofed garage has asphalt siding and asphalt roof.		
No. Stories: 1 Major Alterations:	Historic Notes:		
Historic Data Sources: Plats			
			
N			
SITE PLAN	Roll No./Neg. No.: D/12 Surveyed by: JM Date: 7/26/95		


ORLAND PARK RURAL HISTORY SURVEY

Address/Location: 9200 West 143rd Street, Orland Township		Tax Parcel No. 27-03-301-034	Map Key No. 4
Name/Owner Current: Paul Grosskopf Historic: C. Groskopf (<i>sic</i>)/Plat	Structure: Barn Current Use/Historic Use: Shed/Barn Architect/Builder:	Landmark Evaluation Individual: N Farmstead: Y Criteria: 1,3 National Register: N Local: Y	
Date/Source: c. 1875/Plats	Condition: Fair	Integrity: High	
Materials Foundation: Concrete Walls: Vertical board Roof: Gable/ Asphalt shingle	Architectural Style/Form: Gable Barn, three bay Description/Features: Small gable barn has vertical board siding and sliding doors on the East and West sides. Small windows are located in the gable ends.		
No. Stories: 1 + loft Major Alterations: Roof replaced, foundation	Historic Notes:		
Historic Data Sources: Plats, Agricultural Census data			
			
N			
SITE PLAN	Roll No./Neg. No.: D/10		Surveyed by: JM Date: 7/26/95

ORLAND PARK RURAL HISTORY SURVEY

Address/Location: 8800 W. 143rd Street, Orland Township		Tax Parcel No. 27-03-401-055	Map Key No. 5
Name/Owner Current: Alvin Stelter Historic: G. Brandan	Structure: House Current Use/Historic Use: House/House Architect/Builder:	Landmark Evaluation Individual: N Farmstead: Y Criteria: 3,5,6 National Register: N Local: Y Development proposed	
Date/Source: 1870-80/ Plats,Census	Condition: Fair	Integrity: Medium	
Materials Foundation: Stone Walls: Composition siding Roof: Gabled Ell/ Asphalt shingle	Architectural Style/Form: Gabled Ell Description/Features: Two story with attic frame front gable with a one bay wide wing. Wing has bay in first floor. One story hipped roof porch extends across front gable end and has turned posts with decorative brackets. Windows are 1/1 and 2/2 and appear original. An historic, c. 1910, two story wing is located at the rear gable. It is built on concrete block foundation and has a one story enclosed porch element. Historic Notes: Historic photograph of house in <u>The Orland Story</u> shows Italianate style decorative trim at the roof eave and window hoods. These have been removed or covered. Bay dates to historic photograph and may be original. Site listed under G. Brandan in Plat of 1870 and Agricultural Census of 1880; Shown under Henry Kohler in Plat of 1886.		
No. Stories: 2 + attic Major Alterations: Siding, porch screens, enclosed side porch			
Historic Data Sources: Plats, Agricultural Census data, <u>The Orland Story</u>			
 <p align="center">SITE PLAN</p>			

ORLAND PARK RURAL HISTORY SURVEY

Address/Location: 8800 W. 143rd Street, Orland Township		Tax Parcel No. 27-03-401-055	Map Key No. 5
Name/Owner Current: Alvin Stelter Historic: G. Brandan	Structure: Crib Current Use/Historic Use: -/Crib Architect/Builder:	Landmark Evaluation Individual: N Farmstead: Y Criteria: 1,5,6 National Register: N Local: Y Development proposed	
Date/Source: 1870-80/ Plats,Census	Condition: Poor	Integrity: High	
Materials Foundation: Stone Walls: Vert. Board & Batten Roof: Gable/ Asphalt shingle	Architectural Style/Form: Crib Description/Features: Gable crib with pair of sliding doors at gable end. One side of crib has spaced board siding used for com storage.		
No. Stories: 1 + loft Major Alterations:	Historic Notes:		
Historic Data Sources: Plats, Agricultural Census data,			
			
SITE PLAN	N		
Roll No./Neg. No.: J/9		Surveyed by: AM/JM	Date: 8/3/95

ORLAND PARK RURAL HISTORY SURVEY

Address/Location: 8800 W. 143rd Street, Orland Township	Tax Parcel No. 27-03-401-055	Map Key No. 5
---	--	-------------------------

Name/Owner Current: Alvin Stelter Historic: G. Brandan	Structure: Shed Current Use/Historic Use: -/Shed Architect/Builder:	Landmark Evaluation Individual: N Farmstead: Y Criteria: 1, 5, 6 National Register: N Local: Y Development proposed
---	---	---

Date/Source: 1870-80/ Plats,Census	Condition: Poor	Integrity: High
--	---------------------------	---------------------------

Materials Foundation: N/A Walls: Clapboard Roof: Gable with gable/ Asphalt shingle	Architectural Style/Form: Shed Description/Features: One story gable shed with door at gable end and wing at side (E) gable. Building is collapsing and is obscured.
--	---

No. Stories: 1 Major Alterations:	Historic Notes:
--	------------------------

Historic Data Sources:



N

SITE PLAN

Roll No./Neg. No.: J/6 Surveyed by: AM/JM Date: 8/3/95

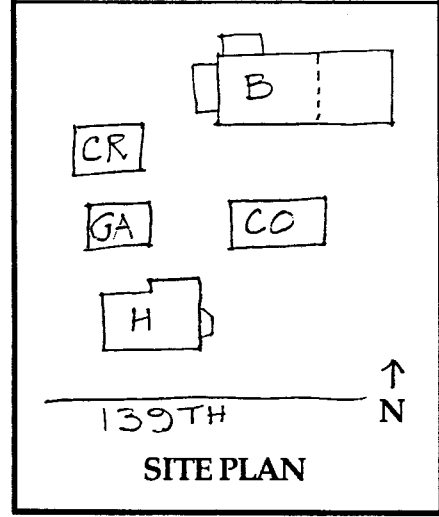
ORLAND PARK RURAL HISTORY SURVEY

Address/Location: NE Corner of Wolf Road and 139th Street, Orland Township	Tax Parcel No. 27-05-102-004	Map Key No. 6
--	--	-------------------------

Name/Owner Current: Joseph Brija Historic: J. O. Wilder	Structure: House Current Use/Historic Use: House/House Architect/Builder:	Landmark Evaluation Individual: N Farmstead: N Criteria: National Register: N Local: N Farmstead setting, impt. barn, altered bldgs.
--	---	--


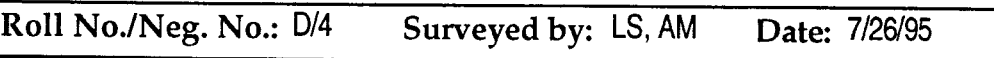
Date/Source: 1851-1861/Plats	Condition: Good	Integrity: Medium
--	---------------------------	-----------------------------

Materials Foundation: Concrete block Walls: Aluminum siding Roof: Gabled Ell/ Asphalt shingle	Architectural Style/Form: Gabled Ell Description/Features: Frame Gabled Ell has one story porch at the ell which has been enclosed and a modern porch extending across the front gable and the ell. There is a shed addition on rear (N). Owner's family indicates: gable front section was the original house with the ell added; rear one story shed roof addition was used as summer kitchen; larger window openings; foundation and porch are modifications. Site includes garage, crib, barn and coop. Historic Notes: Agricultural Census data from 1860 indicates this land as improved with grain and animal farming, J. O. Wilder, owner. Later census data indicates farmed by A. McGregor, 1870 and 1880 with mixed farming including honey bees, flax and molasses. Plat of 1886 indicates owner as J. Schmidt, one of two 40 acre parcels.
No. Stories: 2 Major Alterations: Original porch enclosed, new porch added, new windows	
Historic Data Sources: Plats, Agricultural Census Data, Owner	




Roll No./Neg. No.: C/24 **Surveyed by:** LS, AM **Date:** 7/26/95


ORLAND PARK RURAL HISTORY SURVEY

Address/Location: NE Corner of Wolf Road and 139th Street, Orland Township		Tax Parcel No. 27-05-102-004	Map Key No. 6
Name/Owner Current: Joseph Brija Historic: J. O. Wilder	Structure: Garage Current Use/Historic Use: Garage/Garage Architect/Builder:	Landmark Evaluation Individual: N Farmstead: N Criteria: National Register: N Local: N Farmstead setting, impt. barn, altered bldgs.	
Date/Source: c. 1930/Form, materials	Condition: Good	Integrity: Medium	
Materials Foundation: Concrete Walls: Composition siding Roof: Gable/ Asphalt shingle	Architectural Style/Form: Garage Description/Features: One car garage is gable form with both service door and overhead door at gable end.		
No. Stories: 1 Major Alterations: Overhead door, siding	Historic Notes: The owner dates garage to pre-1954.		
Historic Data Sources: Owner			
			
N			
SITE PLAN	Roll No./Neg. No.: D/4 Surveyed by: LS, AM Date: 7/26/95		


ORLAND PARK RURAL HISTORY SURVEY

Address/Location: NE Corner of Wolf Road and 139th Street, Orland Township		Tax Parcel No. 27-05-102-004	Map Key No. 6
Name/Owner Current: Joseph Brija Historic: J. O. Wilder	Structure: Bam Current Use/Historic Use: Bam/Bam Architect/Builder:	Landmark Evaluation Individual: Y Farmstead: N Criteria: 1,3 National Register: N Local: Y Farmstead setting, impt. bam, altered bldgs.	
Date/Source: 1883/Lintel, c.1890 addition	Condition: Fair	Integrity: High	
Materials Foundation: Concrete Walls: Asphalt siding Roof: Gable/ Asphalt shingles	Architectural Style/Form: Gable Bam, three bay with addition Description/Features: Gable bam and gable bam addition have continuous roof line. West portion is the earlier section with hand hewn heavy timber construction. It is a three bay type bam with entrances on the side. On the West end of the bam is a one story historic shed addition. The bam addition to the East has gable aligned with original (W) bam roof. The addition was altered historically into a 2 story coop with many small windows. Old well and shed foundation are on the North side. Historic Notes: Over the main entrance of the older bam is a board bearing the date "1883." The bam structure of heavy timber hand hewn construction appears earlier. Under the asphalt siding is vertical board siding. The owner indicates some of the timber for the bam was reused from another site;1883 date on the bam likely refers to bam construction on this site. Owner also indicates the addition was used as a cow bam before it was made a coop.		
No. Stories: 1 + loft Major Alterations: Has gable bam addition which was made into a coop			
Historic Data Sources: Plats, Agricultural Cencus data, Owner			
			
N			
SITE PLAN			
	Roll No./Neg. No.: 1/8	Surveyed by: LS/AM	Date: 7/26/95


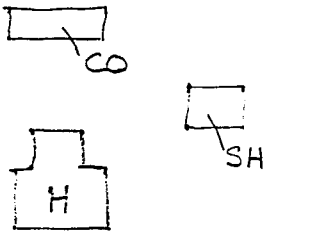
ORLAND PARK RURAL HISTORY SURVEY

Address/Location: NE Corner of Wolf Road and 139th Street, Orland Township		Tax Parcel No. 27-05-102-004	Map Key No. 6
Name/Owner Current: Joseph Brija Historic: J. O. Wilder	Structure: Crib Current Use/Historic Use: Garage/Crib Architect/Builder:	Landmark Evaluation Individual: N Farmstead: N Criteria: National Register: N Local: N Farmstead setting, impt. barn, altered bldgs.	
Date/Source: c. 1880/ Plats, style	Condition: Good	Integrity: Low	
Materials Foundation: Concrete Walls: Aluminum siding Roof: Gable/ Asphalt shingles	Architectural Style/Form: Crib Description/Features: Former crib has gable roof and aluminum siding. On the interior is visible the original pole construction and horizontal spaced board siding.		
No. Stories: 1 Major Alterations: Garage doors, siding	Historic Notes:		
Historic Data Sources: Plats, Agricultural Census data, Owner			
			
N	SITE PLAN		
Roll No./Neg. No.: D/3		Surveyed by: LS, AM	Date: 7/26/95


ORLAND PARK RURAL HISTORY SURVEY

Address/Location: NE Corner of Wolf Road and 139th Street, Orland Township		Tax Parcel No. 27-05-102-004	Map Key No. 6
Name/Owner Current: Joseph Brija Historic: J. O. Wilder	Structure: Coop Current Use/Historic Use: Garage/Coop Architect/Builder:	Landmark Evaluation Individual: N Farmstead: N Criteria: National Register: N Local: N Farmstead setting, impt. barn, altered bldgs.	
Date/Source: c. 1920, altered 1970	Condition: Good	Integrity: Low	
Materials Foundation: Concrete Walls: Aluminum siding Roof: Gambrel/ Asphalt shingles	Architectural Style/Form: Coop Description/Features: Large coop with gambrel roof.		
No. Stories: 1 + loft Major Alterations: expanded from an older coop	Historic Notes: Owner indicates that coop structure was used for the processing of poultry.		
Historic Data Sources: Owner			
			
SITE PLAN	N		
Roll No./Neg. No.: D/5		Surveyed by: LS, AM	Date: 7/26/95


ORLAND PARK RURAL HISTORY SURVEY

Address/Location: 13850 S. 110th Street, Orland Township		Tax Parcel No. 27-05-103-004	Map Key No. 7
Name/Owner Current: Dorothea Schumak Historic: John G. Bartlett	Structure: House Current Use/Historic Use: House/House Architect/Builder:	Landmark Evaluation Individual: N Farmstead: Y Criteria: 1 National Register: N Local: Y	
Date/Source: 1851-1860/Plats,Census	Condition: Good	Integrity: Medium	
Materials Foundation: N/A Walls: Aluminum siding Roof: Gable with gable/ Asphalt shingle	Architectural Style/Form: New England 1-1/2 with 1 story wing Description/Features: Frame side gable house is one and one-half stories with one story rear wing. The house is clad in aluminum siding which may obscure additional details. The windows appear to have been replaced. The rear wing appears to be a Summer Kitchen. House along with coop and shed are only remaining buildings.		
No. Stories: 1 + attic Major Alterations: siding, windows	Historic Notes: This site is indicated as developed as early as 1861 Plat and is included under the same name, John G. Bartlett, in the Agricultural Census of 1860 as having 55 improved acres.		
Historic Data Sources: Plats, Agricultural Census data			
			
 <p align="center">139 FT ↑ N</p> <p align="center">SITE PLAN</p>	<p>Roll No./Neg. No.: C/21 Surveyed by: AM/LS Date: 7/26/95</p>		


ORLAND PARK RURAL HISTORY SURVEY

Address/Location: 13850 S. 110th Street, Orland Township		Tax Parcel No. 27-05-103-004	Map Key No. 7
Name/Owner Current: Dorothea Schumak Historic: John G. Bartlett	Structure: Coop Current Use/Historic Use: -/Coop Architect/Builder:	Landmark Evaluation Individual: N Farmstead: Y Criteria: 1 National Register: N Local: Y	
Date/Source: c. 1870/Plats, Census	Condition: Good	Integrity: High	
Materials Foundation: N/A Walls: Clapboard siding Roof: Shed/ Asphalt shingle	Architectural Style/Form: Coop Description/Features: Long shed coop with windows facing South. Most of the windows are 2/2, however, some windows are 1/1. Perhaps the area of the 1/1 windows to the West is an historic addition.		
No. Stories: 1 Major Alterations: some windows	Historic Notes: This site is indicated as developed as early as 1861 Plat and is included under the same name, John G. Bartlett, in the Agricultural Census of 1860 as having 55 improved acres. Condition of coop indicates may date to later farm period.		
Historic Data Sources: Plats, Agricultural Census data			
			
N			
SITE PLAN	Roll No./Neg. No.: C/22 Surveyed by: AM/LS Date: 7/26/95		

ORLAND PARK RURAL HISTORY SURVEY

Address/Location: 13850 S. 110th Street, Orland Township		Tax Parcel No. 27-05-103-004	Map Key No. 7
Name/Owner Current: Dorothea Schumak Historic: John G. Bartlett	Structure: Shed Current Use/Historic Use: Vacant/Shed Architect/Builder:	Landmark Evaluation Individual: N Farmstead: Y Criteria: 1 National Register: N Local: Y	
Date/Source: c. 1870/Plats, Census	Condition: Poor	Integrity: High	
Materials Foundation: N/A Walls: N/A Roof: Shed/ Asphalt roll roofing	Architectural Style/Form: Shed Description/Features: Severely deteriorated shed is obscured. Roof clad in asphalt roll roofing is only visible element.		
No. Stories: 1 Major Alterations:	Historic Notes: This site is indicated as developed as early as 1861 Plat and is included under the same name, John G. Bartlett, in the Agricultural Census of 1860 as having 55 improved acres. Shed may date to a later period of the farm.		
Historic Data Sources: Plats, Agricultural Census data			
			
SITE PLAN	N		
Roll No./Neg. No.: C/23		Surveyed by: AM/LS	Date: 7/26/95

ORLAND PARK RURAL HISTORY SURVEY

Address/Location: 13901 S. Wolf Road, Orland Township		Tax Parcel No. 27-05-300-004	Map Key No. 8
Name/Owner Current: Leo V. Delair Historic: J. K. Sisson	Structure: Barn Current Use/Historic Use: Barn/Barn Architect/Builder:	Landmark Evaluation Individual: N Farmstead: N Criteria: National Register: N Local: N	
Date/Source: c.1910/Noble	Condition: Good	Integrity: Medium	
Materials Foundation: Concrete block Walls: Vertical board Roof: Gothic/Corrugated metal	Architectural Style/Form: Gothic Barn Description/Features: Gothic Barn with concrete block foundation and walls extend up to roof line and has vertical board siding at roof ends. Small windows punctuate concrete block walls. A sliding door is at end wall.		
No. Stories: 1 + loft Major Alterations:	Historic Notes: Farm listed on Plats as of 1870, and noted as "Blacksmith" as of 1886 Plat. Barn appears to be later than 1870.		
Historic Data Sources: Plats, Agricultural Census data Noble: <u>Barns of the Midwest</u>			
			
N			
SITE PLAN	Roll No./Neg. No.: D/23 Surveyed by: AM/JM Date: 8/3/95		

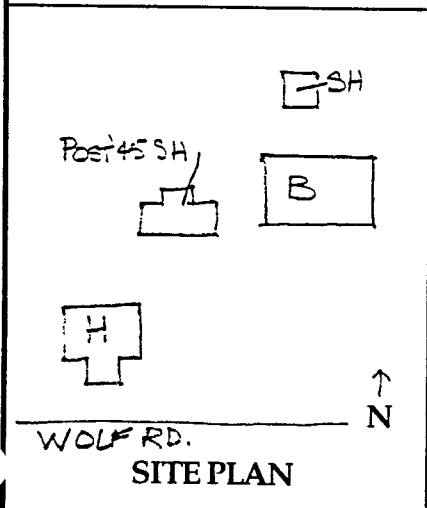

ORLAND PARK RURAL HISTORY SURVEY

Address/Location: 13901 S. Wolf Road, Orland Township	Tax Parcel No. 27-05-300-004	Map Key No. 8
---	--	-------------------------

Name/Owner Current: Leo V. Delair Historic: J. K. Sisson	Structure: House Current Use/Historic Use: House/House Architect/Builder:	Landmark Evaluation Individual: N Farmstead: N Criteria: National Register: N Local: N
---	---	---

Date/Source: c.1870/Plats, Census	Condition: Fair	Integrity: Low
---	---------------------------	--------------------------

Materials Foundation: N/A Walls: Aluminum siding Roof: Gable with gable/ Asphalt shingle	Architectural Style/Form: Upright-and-Wing Description/Features: Two story frame gable house with one story gable wing has extensive alterations. Lower exterior wall material appears to be stucco or parging. Windows and doors are modern.
No. Stories: 2 Major Alterations: Alterations obscure historic house	Historic Notes: Farm listed on Plats as of 1870, and noted as "Blacksmith" as of 1886 Plat. While house form indicates structure may date from early period of the farmstead, it has been altered.
Historic Data Sources: Plats, Agricultural Census data	



Roll No./Neg. No.: D/24 **Surveyed by:** AM/JM **Date:** 8/3/95

ORLAND PARK RURAL HISTORY SURVEY

Address/Location: 13901 S. Wolf Road, Orland Township	Tax Parcel No. 27-05-300-004	Map Key No. 8
---	--	-------------------------

Name/Owner Current: Leo V. Delair Historic: J. K. Sisson	Structure: Shed Current Use/Historic Use: Shed/Shed Architect/Builder:	Landmark Evaluation Individual: N Farmstead: N Criteria: National Register: N Local: N
---	--	---

Date/Source: c.1880/Plats, Census	Condition: Good	Integrity: Medium
---	---------------------------	-----------------------------

Materials Foundation: N/A Walls: Vertical board Roof: Gable/Asphalt shingle	Architectural Style/Form: Shed Description/Features: Gable roof shed has one door and adjacent window on the side.
No. Stories: 1 Major Alterations:	Historic Notes: Farm listed on Plats as of 1870, and noted as "Blacksmith" as of 1886 Plat. Shed appears to be later than 1870.
Historic Data Sources: Plats, Agricultural Census data	

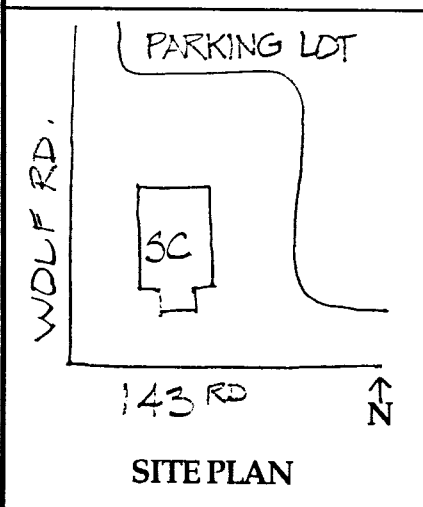



N

SITE PLAN

Roll No./Neg. No.: D/22 **Surveyed by:** AM/JM **Date:** 8/3/95


ORLAND PARK RURAL HISTORY SURVEY

Address/Location: 14299 S. Wolf Road, Orland Township		Tax Parcel No. 27-05-302-004	Map Key No. 9
Name/Owner Current: Richard Conner Riley Historic: Yunker School/School District 134	Structure: School Current Use/Historic Use: Office/School Architect/Builder: George Hacker	Landmark Evaluation Individual: Y Farmstead: N Criteria: A, 1, 3 National Register: Y Local: Y Oldest of 4 extant 1 room schools	
Date/Source: 1910/School Records	Condition: Excellent	Integrity: Good	
Materials Foundation: Concrete Walls: Concrete Block Roof: Wood Shingle, Gable	Architectural Style/Form: One Room School Description/Features: Gable front one room school with rusticated concrete block walls, concrete window sills and lintels, gabled wood shingle roof, cupola with bell to south/front end, entrance portico with banded stone columns and copper roof (Records indicate original may have been "tin") Front and side wood doors with raised panels. Door lintel bears School District 134; attic window lintel bears "1910". Historic Notes: Built on land bought from William Junker (<i>sic</i>), second school building for School District 134. The previous school, the Jackson School, was located on what is now 139th Street at 108th Avenue. School records include "New School House Expenditures" for 1910 including plans and specifications from George Hacker, land from William Junker, bell from Montgomery Ward, concrete block from R. Heitman.		
No. Stories: 1+Attic Major Alterations: Building completely restored. Windows altered			
Historic Data Sources: School District 134 Record Book Plats			
			
SITE PLAN	Roll No./Neg. No.: A/1 Surveyed by: JM,AM Date: 7/18/95		


ORLAND PARK RURAL HISTORY SURVEY

Address/Location: 14249 Wolf Road, Orland Township		Tax Parcel No. 27-05-302-012	Map Key No. 10
Name/Owner Current: De Vono's/Standard B & Tr Co. Historic: W. C. Jancher (1926)	Structure: House Current Use/Historic Use: Restaurant/House Architect/Builder:	Landmark Evaluation Individual: N Farmstead: N Criteria: National Register: N Local: N Additions obscure original form	
Date/Source: c. 1920:c.1902-1920/Plats	Condition: Good	Integrity: Low	
Materials Foundation: Concrete block Walls: Shingle Roof: Gable/ Asphalt shingle	Architectural Style/Form: Gable Front Description/Features: Substantially altered frame vernacular house appears to have been a 2 story Gable Front with additions to the front (W) and rear (E). Modern windows, some in new window configurations, along with modern siding, and deck obscure the original form.		
No. Stories: 2 Major Alterations: Additions 1 and 2 sty, deck, windows, and siding	Historic Notes:		
Historic Data Sources: Plats			
<p align="center">SITE PLAN</p>			
		Roll No./Neg. No.: D/6	Surveyed by: JM Date: 7/27/95

ORLAND PARK RURAL HISTORY SURVEY

Address/Location: 14249 Wolf Road, Orland Township		Tax Parcel No. 27-05-302-012	Map Key No. 10
Name/Owner Current: De Vono's/Standard B & Tr Co. Historic: W. C. Jancher (1926)	Structure: Garage Current Use/Historic Use: Garage/Garage Architect/Builder:	Landmark Evaluation Individual: N Farmstead: N Criteria: National Register: N Local: N	
Date/Source: c.1920; c.1920-26/Plats	Condition: Good	Integrity: Medium	
Materials Foundation: Walls: Shingle Roof: Gable/ Asphalt shingle	Architectural Style/Form: Garage Description/Features: Gable front two car garage with 2 one-car overhead doors and man door, all paneled construction, at gable front facade. Window to the side (S) is 3/2 with half round attic window on the front (S).		
No. Stories: 1 + attic Major Alterations: Siding, half round attic window	Historic Notes:		
Historic Data Sources:			
			
N			
SITE PLAN			
Roll No./Neg. No.: D/7		Surveyed by: JM	Date: 7/27/95


ORLAND PARK RURAL HISTORY SURVEY

Address/Location: 14249 Wolf Road, Orland Township		Tax Parcel No. 27-05-302-012	Map Key No. 10
Name/Owner Current: De Vono's/Standard B & Tr Co. Historic: W. C. Jancher	Structure: Privy Current Use/Historic Use: Unused/Privy Architect/Builder:	Landmark Evaluation Individual: N Farmstead: N Criteria: National Register: N Local: N	
Date/Source: c.1920; c.1920-26/Plats	Condition: Good	Integrity: Medium	
Materials Foundation: N/A Walls: Shingle Roof: Gable/ Asphalt shingle	Architectural Style/Form: Privy Description/Features: Privy with gable roof, vertical board door, and shingle siding. One person privy has one small window at the side (W).		
No. Stories: 1 Major Alterations: Newer siding	Historic Notes:		
Historic Data Sources: Plats			
			
N			
SITE PLAN	Roll No./Neg. No.: D/8 Surveyed by: JM Date: 7/27/95		


ORLAND PARK RURAL HISTORY SURVEY

Address/Location: 11708 W. 139th Street, Orland Township		Tax Parcel No. 27-06-101-005	Map Key No. 11
Name/Owner Current: Frank J. McCabe Historic: R. Bremner	Structure: House Current Use/Historic Use: House/House Architect/Builder:	Landmark Evaluation Individual: N Farmstead: N Criteria: National Register: N Local: N	
Date/Source: c.1898/Plat	Condition: Good	Integrity: Medium	
Materials Foundation: N/A Walls: Clapboard/stucco Roof: Gable/ Asphalt shingle	Architectural Style/Form: Gable Front Description/Features: One story frame Gable Front has shed domers on both sides (E&W), a modern wrap around porch on the front (S) and side (E), a one story historic addition to the West side, and a two story historic addition, c.1925, on the East side. Front door is wood panel with sidelight. First floor front windows are full height, perhaps triple hung sash. Windows on the East addition are 3/1. The balance of the windows are 1/1 and may be later. A barn and prefabricated garage are on site. Historic Notes: House dated by style and plats. Barn may predate house.		
No. Stories: 1 + attic Major Alterations: Updated front porch, additions on both sides			
Historic Data Sources: Plats, Agricultural Census data			
<p align="center">SITE PLAN</p>			
		Roll No./Neg. No.: V12 Surveyed by: AM/LS/JM Date: 7/26/95	

ORLAND PARK RURAL HISTORY SURVEY

Address/Location: 11708 W. 139th Street, Orland Township		Tax Parcel No. 27-06-101-005	Map Key No. 11
Name/Owner Current: Frank J. McCabe Historic: R. Bremner	Structure: Barn Current Use/Historic Use: Barn/Barn Architect/Builder:	Landmark Evaluation Individual: N Farmstead: N Criteria: National Register: N Local: N	
Date/Source: c.1898/Plat	Condition: Good	Integrity: High	
Materials Foundation: Concrete Walls: Vertical board Roof: Gable/ Asphalt shingle	Architectural Style/Form: Gable Barn, banked Description/Features: Gable barn has two levels and a loft. The lower level is of concrete with window openings between concrete supports. Sliding doors are located on the barn sides.		
No. Stories: 2 + loft Major Alterations:	Historic Notes: Barn may predate house and 1898 Plat.		
Historic Data Sources: Plats, Agricultural Census data			
			
N	SITE PLAN		
Roll No./Neg. No.: C/14		Surveyed by: AM/LS/JM Date: 7/26/95	

ORLAND PARK RURAL HISTORY SURVEY

Address/Location: 11708 W. 139th Street, Orland Township		Tax Parcel No. 27-06-101-005	Map Key No. 11
Name/Owner Current: Frank J. McCabe Historic: R. Bremner	Structure: Pump House Current Use/Historic Use: -/Pump House Architect/Builder:	Landmark Evaluation Individual: N Farmstead: N Criteria: National Register: N Local: N	
Date/Source: c.1898/Plat	Condition: Poor	Integrity: Medium	
Materials Foundation: Concrete Walls: Clapboard Roof: Gable/ Asphalt shingle	Architectural Style/Form: Pump House Description/Features: Gabled one story pump house has window openings and door on side (N).		
No. Stories: 1 Major Alterations:	Historic Notes:		
Historic Data Sources: Plats, Agricultural Census data			
			
SITE PLAN	N	Roll No./Neg. No.: I/16 Surveyed by: AM/LS/JM Date: 7/26/95	

ORLAND PARK RURAL HISTORY SURVEY

Address/Location: 13500 S. Wolf Road, Orland Township		Tax Parcel No. 27-06-201-005	Map Key No. 12
Name/Owner Current: Ronald J. Szelag Historic: J. Bush	Structure: House Current Use/Historic Use: House/House Architect/Builder:	Landmark Evaluation Individual: Y Farmstead: N Criteria: 1 National Register: N Local: Y	
Date/Source: 1861-86/ Plats	Condition: Good	Integrity: High	
Materials Foundation: Limestone Walls: Aluminum siding Roof: Gable with gable/ Asphalt shingle	Architectural Style/Form: I-House with 2 story rear Ell Description/Features: Frame I-House has an historic 2 story rear (S) addition forming a "T" plan. A modern one story hipped roof porch on the East side of the rear wing has an extension to the side of the I-House. A one story historic addition is located on the side (W) of rear wing, and a modern bay is at the first floor side (E) of the I-House. Second floor windows are 2/2; first floor windows are 1/1, perhaps later. Front (N) entrance has hipped roof porch with new posts. Site has 2 barns, 1 coop and modern bait shop. Historic Notes: This property appears to have been contiguous with that surveyed at 13550 S. Wolf Road. Refer to Survey Map Key No. 13. Agricultural census data of 1880 indicates John Bush farmed about 80 acres for mixed use. Plat of 1886 indicates Bush owned land extending North of the Township line.		
No. Stories: 2 Major Alterations: Porch extension, bay window, siding			
Historic Data Sources: Plats, Agricultural Census data			
<p align="center">SITE PLAN</p>			
		Roll No./Neg. No.: C/16	Surveyed by: AM/LS Date: 7/26/95


ORLAND PARK RURAL HISTORY SURVEY

Address/Location: 13500 S. Wolf Road, Orland Township	Tax Parcel No. 27-06-201-005	Map Key No. 12
---	--	--------------------------


Name/Owner Current: Ronald J. Szelag Historic: J. Bush	Structure: Barn (B1) Current Use/Historic Use: Garage/Barn Architect/Builder:	Landmark Evaluation Individual: N Farmstead: N Criteria: National Register: N Local: N
---	---	---

Date/Source: 1861-86/Plats	Condition: Good	Integrity: Medium
--------------------------------------	---------------------------	-----------------------------



Materials Foundation: N/A Walls: Vertical board Roof: Gable/ Asphalt shingle	Architectural Style/Form: Gable Barn Description/Features: Gable barn has been modified with an overhead door for garage use and has a post-1945 shed addition also for garage use.
No. Stories: 1 Major Alterations: Shed extension for garage use	Historic Notes:
Historic Data Sources: Plats, Agricultural Census data	

	
N SITE PLAN	Roll No./Neg. No.: C/17 Surveyed by: AM/LS Date: 7/26/95

ORLAND PARK RURAL HISTORY SURVEY

Address/Location: 13500 S. Wolf Road, Orland Township		Tax Parcel No. 27-06-201-005	Map Key No. 12
Name/Owner Current: Ronald J. Szelag Historic: J. Bush	Structure: Barn (B2) Current Use/Historic Use: -/Barn-Stable Architect/Builder:	Landmark Evaluation Individual: N Farmstead: N Criteria: National Register: N Local: N	
Date/Source: c. 1920/Form, materials	Condition: Good	Integrity: Medium	
Materials Foundation: N/A Walls: Vertical board & batten Roof: Gable/ Asphalt shingle	Architectural Style/Form: Gable Barn/Stable Description/Features: Small gable barn has newer board and batten and wood panel sheathing. Doors are on the side. Barn is in the foreground of photograph. Background buildings are not on this site.		
No. Stories: 1 Major Alterations:	Historic Notes:		
Historic Data Sources: Plats, Agricultural Census data			
			
SITE PLAN	N	Roll No./Neg. No.: C/19 Surveyed by: AM/LS Date: 7/26/95	

ORLAND PARK RURAL HISTORY SURVEY

Address/Location: 13500 S. Wolf Road, Orland Township		Tax Parcel No. 27-06-201-005	Map Key No. 12
Name/Owner Current: Ronald J. Szelag Historic: J. Bush	Structure: Coop Current Use/Historic Use: -/Coop Architect/Builder:	Landmark Evaluation Individual: N Farmstead: N Criteria: National Register: N Local: N	
Date/Source: c. 1900/Form	Condition: Fair	Integrity: Medium	
Materials Foundation: N/A Walls: Asphalt siding Roof: Polygonal/ Asphalt shingle	Architectural Style/Form: Coop Description/Features: Hexagonal coop has polygonal roof.		
No. Stories: 1 Major Alterations:	Historic Notes: Coop may be an early variety of the prefabricated farm structures available in the 1890's and discussed in the Kane County "Rural Structures Survey", 1987. This source references a prefabricated polygonal chicken brooder coop.		
Historic Data Sources: Plats, Agricultural Census data			
			
			
SITE PLAN	N		
		Roll No./Neg. No.: C/18	Surveyed by: AM/LS Date: 7/26/95

ORLAND PARK RURAL HISTORY SURVEY

Address/Location: 13550 Wolf Road, Orland Township	Tax Parcel No. 27-06-201-008	Map Key No. 13
--	--	--------------------------

Name/Owner Current: Jack Rivalentorte/Long Riders Historic: J. Bush	Structure: Barn Current Use/Historic Use: Stable/Barn Architect/Builder:	Landmark Evaluation Individual: N Farmstead: N Criteria: National Register: N Local: N
--	--	---

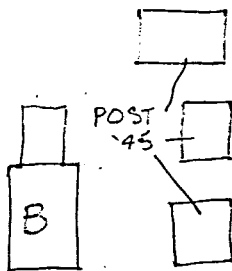

Date/Source: c. 1880/Plat, Census, Style	Condition: Good	Integrity: Poor
--	---------------------------	---------------------------

Materials Foundation: Stone & Concrete Walls: Modern wood siding Roof: Gable/ Asphalt shingle	Architectural Style/Form: Gable Barn/Stable Description/Features: Gable Barn with new horizontal wood siding over original vertical board (still visible in gable). Modern 2 story house addition (W). Cross reference with Map Key No.12, barn probably part of that property originally. Three additional, post 1945 structures on the site.
---	--

No. Stories: 2 + loft
Major Alterations:
Siding, fiberglass glazing on windows, 2 story wing on West

Historic Notes:

Historic Data Sources:
1870 Plat Map of Cook County
1870 Agricultural Census data



WOLF RD.


SITE PLAN

Roll No./Neg. No.: C/20 **Surveyed by:** AM/LS **Date:** 7/26/95

ORLAND PARK RURAL HISTORY SURVEY

Address/Location: NW Corner of Wolf Road and 139th Street, Orland Township		Tax Parcel No. 27-06-203-001	Map Key No. 14
Name/Owner Current: Gallagher & Henry Historic: Wm. Myrick	Structure: Barn Current Use/Historic Use: Vacant/Barn Architect/Builder:	Landmark Evaluation Individual: N Farmstead: N Criteria: National Register: N Local: N	
Date/Source: c.1880-86/Census,Plats	Condition: Poor	Integrity: High	
Materials Foundation: N/A Walls: Boards & concrete block Roof: Gable/ Asphalt shingle	Architectural Style/Form: Gable Barn Description/Features: Gable barn with two concrete silos (c. 1920) in close proximity. Vacant and in severely deteriorated condition. Barn with shed and two silos are only extant structures on vacant site.		
No. Stories: 1 + loft Major Alterations:	Historic Notes:		
Historic Data Sources: 1886 Plat, 1880 Agricultural Census			
<p align="center">SITE PLAN</p>			
		Roll No./Neg. No.: C/10	Surveyed by: AM/LS Date: 7/27/95

ORLAND PARK RURAL HISTORY SURVEY

Address/Location: NW Corner of Wolf Road and 139th Street, Orland Township		Tax Parcel No. 27-06-203-001	Map Key No. 14
Name/Owner Current: Gallagher & Henry Historic: Wm. Myrick	Structure: Shed Current Use/Historic Use: Vacant/Shed Architect/Builder:	Landmark Evaluation Individual: N Farmstead: N Criteria: National Register: N Local: N	
Date/Source: c.1910/Form, materials	Condition: Poor	Integrity: High	
Materials Foundation: N/A Walls: Boards & concrete block Roof: Gable/ Asphalt shingle	Architectural Style/Form: Gable Shed Description/Features: Gable shed with concrete block wall up to roof and horizontal boarding in gable ends. Appears to date later than the original farm referenced in Historic Data Sources. Vacant and in severely deteriorated condition.		
No. Stories: 1 Major Alterations:	Historic Notes:		
Historic Data Sources: 1886 Plat, 1880 Agricultural Census			
			
SITE PLAN	N	Roll No./Neg. No.: C/9 Surveyed by: AM/LS Date: 7/27/95	

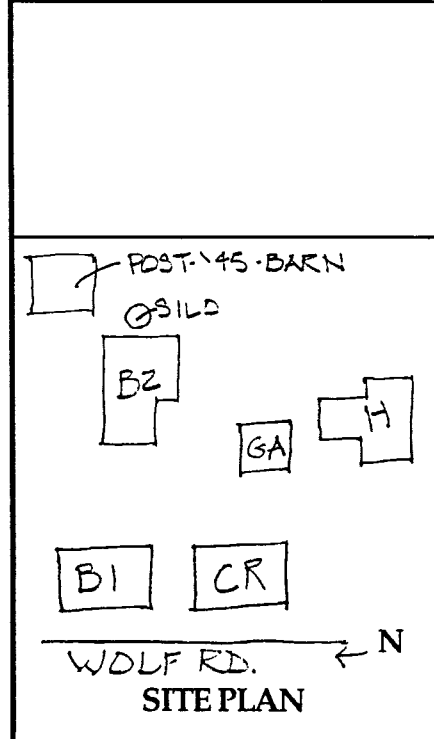
ORLAND PARK RURAL HISTORY SURVEY

Address/Location: 14935 S. Wolf Road, Orland Township	Tax Parcel No. 27-08-300-006	Map Key No. 15
---	--	--------------------------

Name/Owner Current: Gallagher & Henry Historic: J. Junker	Structure: House Current Use/Historic Use: House/House Architect/Builder:	Landmark Evaluation Individual: N Farmstead: Y Criteria: 1,6 National Register: N Local: Y Proposed for development
--	---	---

Date/Source: c.1870-80/Plats, Census	Condition: Good	Integrity: High
--	---------------------------	---------------------------

Materials Foundation: N/A Walls: Asphalt siding Roof: Gable with gable/ Asphalt shingle	Architectural Style/Form: Upright-and-Wing Description/Features: Two story frame upright with one story wing has 3/1 windows, c. 1925, and a circular window at the front attic gable. The area in front (W) of the wing appears to have been an earlier one story porch and was enclosed, c. 1925. Also on the site are 3 barns, a garage, and a crib.
No. Stories: 2 Major Alterations: Porch at 1 story wing enclosed, windows	Historic Notes: Site indicated thus developed as of 1886 Plat. Site also listed under J. Junker in Agricultural Census of 1880. Census indicates farm produced sheep, cattle, corn, grains, potatoes, apples, and honey. Yunker (<i>sic</i>) School, School District 143 building, named for a decendant.
Historic Data Sources: Plats, Agricultural Census data	



Roll No./Neg. No.: C/3 **Surveyed by:** AM/LS **Date:** 7/26/95


ORLAND PARK RURAL HISTORY SURVEY

Address/Location: 14935 S. Wolf Road, Orland Township	Tax Parcel No. 27-08-300-006	Map Key No. 15
---	--	--------------------------

Name/Owner Current: Gallagher & Henry Historic: J. Junker	Structure: Garage Current Use/Historic Use: Garage/Garage Architect/Builder:	Landmark Evaluation Individual: N Farmstead: Y Criteria: 1,6 National Register: N Local: Y Proposed for development
--	--	---

Date/Source: c.1925/Noble	Condition: Fair	Integrity: Medium
-------------------------------------	---------------------------	-----------------------------


Materials Foundation: N/A Walls: Hollow tile Roof: Hip/ Asphalt shingles	Architectural Style/Form: Garage Description/Features: One story square plan garage with hipped roof is constructed of hollow tile introduced c.1920 as a sanitary fireproof material suitable for farms. Windows are 6 light.
No. Stories: 1 Major Alterations: Modern overhead door	Historic Notes:
Historic Data Sources: Noble: <u>Barns of the Midwest</u>	




N
SITE PLAN

Roll No./Neg. No.: C/2 **Surveyed by:** AM/LS **Date:** 7/26/95


ORLAND PARK RURAL HISTORY SURVEY

Address/Location: 14935 S. Wolf Road, Orland Township		Tax Parcel No. 27-08-300-006	Map Key No. 15
Name/Owner Current: Gallagher & Henry Historic: J. Junker	Structure: Bam (B1) Current Use/Historic Use: -Bam Architect/Builder:	Landmark Evaluation Individual: N Farmstead: Y Criteria: 1,6 National Register: N Local: Y Proposed for development	
Date/Source: c.1870-80/Plats, Census	Condition: Poor	Integrity: High	
Materials Foundation: N/A Walls: Vertical board Roof: Gable/ Corrugated metal	Architectural Style/Form: Extended Gable Bam Description/Features: Extended gable bam with entrance at the gable end. Roof is clad in sheet metal.		
No. Stories: 1 + loft Major Alterations:	Historic Notes:		
Historic Data Sources: Plats, Agricultural Census data			
			
SITE PLAN			
N	Roll No./Neg. No.: C/6 Surveyed by: AM/LS Date: 7/26/95		

ORLAND PARK RURAL HISTORY SURVEY

Address/Location: 14935 S. Wolf Road, Orland Township		Tax Parcel No. 27-08-300-006	Map Key No. 15
Name/Owner Current: Gallagher & Henry Historic: J. Junker	Structure: Barn (B2) Current Use/Historic Use: -/Barn Architect/Builder:	Landmark Evaluation Individual: N Farmstead: Y Criteria: 1,6 National Register: N Local: Y Proposed for development	
Date/Source: c.1870-80/Plats, Census	Condition: Poor	Integrity: High	
Materials Foundation: N/A Walls: Vertical board & batten Roof: Gable/ Metal	Architectural Style/Form: Extended Gable Barn Description/Features: Extended gable barn with gable addition at end is in deteriorated condition. A vertically ribbed concrete silo, c. 1920, is adjacent.		
No. Stories: 1 + loft Major Alterations:	Historic Notes:		
Historic Data Sources: Plats, Agricultural Census data			
			
N	<p>SITE PLAN</p>		
Roll No./Neg. No.: C/8		Surveyed by: AM/LS	Date: 7/26/95

ORLAND PARK RURAL HISTORY SURVEY

Address/Location: 14935 S. Wolf Road, Orland Township		Tax Parcel No. 27-08-300-006	Map Key No. 15
Name/Owner Current: Gallagher & Henry Historic: J. Junker	Structure: Crib Current Use/Historic Use: -/Crib Architect/Builder:	Landmark Evaluation Individual: N Farmstead: Y Criteria: 1,6 National Register: N Local: Y Proposed for development	
Date/Source: c.1870-80/Plats, Census	Condition: Fair	Integrity: High	
Materials Foundation: N/A Walls: Vert. bd. with horiz. bds. Roof: Gable/ Asphalt shingle	Architectural Style/Form: Crib Description/Features: Crib has gable roof and pair of sliding doors at gable end. One side has horizontal spaced boards indicating space for storage of corn; the rest of the crib including the doors are fabricated of vertical board and batten. There are two cupolas on the roof ridge.		
No. Stories: 1 + loft Major Alterations:	Historic Notes:		
Historic Data Sources: Plats, Agricultural Census data			
			
N			
SITE PLAN	Roll No./Neg. No.: C/5 Surveyed by: AM/LS Date: 7/26/95		

ORLAND PARK RURAL HISTORY SURVEY

Address/Location:

9980 W. 151 Street, Orland Township

Tax Parcel No.

27-09-402-013

Map Key No.

16

Name/Owner

Current:
Mrs. B Knitting/B. Doctor

Historic:

G. Cox

Structure: House

Current Use/Historic Use:
House-Retail/House

Architect/Builder:

Landmark Evaluation

Individual: Y **Farmstead:** N

Criteria:

National Register: N **Local:** Y

Date/Source:

c. 1870, 1861-86/Plats

Condition:

Good

Integrity:

High

Materials

Foundation: Flagstone

Walls: Clapboard

Roof: Side gable with gable wing
Asphalt shingle

Architectural Style/Form: I-House

Description/Features:

Vernacular frame 2 story I-House with 2 story wing has a gable roof. The two story rear wing has a higher gable intersecting the I-House. The windows are 2/2 with hoods. Modern front porch is one story with hipped roof. (Porch may be in historic location.) Another porch at rear wing (S) is partially enclosed.

No. Stories: 2

Major Alterations:

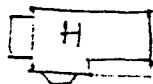
Front porch

Historic Notes:

Site also contains a modern, post 1945 cottage.

Historic Data Sources:

POST '45
COTTAGE



SITE PLAN



Roll No./Neg. No.: A/13

Surveyed by: JM, LS

Date: 7/20/95

ORLAND PARK RURAL HISTORY SURVEY

Address/Location: 9970 W. 151st Street, Orland Township	Tax Parcel No. 27-09-402-014	Map Key No. 17
---	--	--------------------------

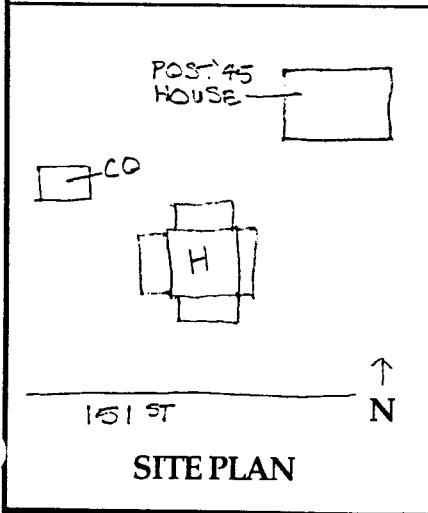

Name/Owner Current: Sandbox Childcare Ctr./B. Avery Historic: G. Grange	Structure: House Current Use/Historic Use: Day Care Center/House Architect/Builder:	Landmark Evaluation Individual: N Farmstead: N Criteria: National Register: N Local: N Additions mask original form
--	---	---

Date/Source: c. 1880	Condition: Good	Integrity: Poor
--------------------------------	---------------------------	---------------------------

Materials Foundation: Concrete Walls: Aluminum siding Roof: Gable with Gable wing/ Asphalt shingles	Architectural Style/Form: Side Gable Description/Features: One and one-half story house appears to have originally been a side gable house with a one and one-half story rear wing. Modern additions to both sides and historic extension to rear wing as well as modern full facade portico enclose the original form. The structure is sided in aluminum with modern windows. A coop and post 1945 house also occupy the site.
---	---



No. Stories: 2 Major Alterations: Additions sides, full facade portico, new windows, siding	Historic Notes:
---	------------------------

Historic Data Sources: Plats
--


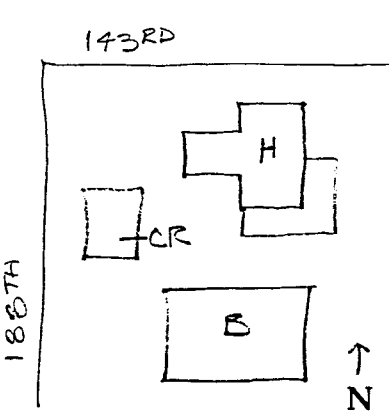


Roll No./Neg. No.: A/16 **Surveyed by:** JM/LS **Date:** 7/20/95

ORLAND PARK RURAL HISTORY SURVEY

Address/Location: 9970 W. 151st Street, Orland Township		Tax Parcel No. 27-09-402-014	Map Key No. 17
Name/Owner Current: Sandbox Childcare Ctr./B. Avery Historic: G. Grange	Structure: Coop Current Use/Historic Use: Shed/Coop Architect/Builder:	Landmark Evaluation Individual: N Farmstead: N Criteria: National Register: N Local: N	
Date/Source: c. 1880	Condition: Good	Integrity: High	
Materials Foundation: Concrete Walls: Clapboard Roof: Shed Asphalt shingles	Architectural Style/Form: Coop Description/Features: Structure appears to have been originally a coop with clerestory windows now covered in siding. Now clad in aluminum siding, the original double doors remain.		
No. Stories: 1 Major Alterations: Roof clerestory enclosed	Historic Notes:		
Historic Data Sources: Plats			
			
N			
SITE PLAN	Roll No./Neg. No.: A/5 Surveyed by: JM/LS Date: 7/20/95		

ORLAND PARK RURAL HISTORY SURVEY

Address/Location: 8749 W. 143rd Street, Orland Township		Tax Parcel No. 27-11-100-005	Map Key No. 18
Name/Owner Current: Ronald Noteboom Historic: Carl Hobenicht	Structure: House Current Use/Historic Use: House/House Architect/Builder:	Landmark Evaluation Individual: N Farmstead: Y Criteria: 1,5,6 National Register: N Local: Y	
Date/Source: c.1900/Style	Condition: Good	Integrity: Medium	
Materials Foundation: N/A Walls: Asphalt siding Roof: Gable with Gable/ Asphalt shingle	Architectural Style/Form: Upright-and-Wing Description/Features: Gable 2 story frame house with 1 story wing has asphalt siding and extensive rear (S) and side (E) wrap around porch. Many of the windows appear to be original 2/2 with some newer windows such as large front picture window.		
No. Stories: 2 Major Alterations: Wrap around rear porch, wing now garage, asphalt siding	Historic Notes: From a review of the plats, it appears that the house may have been constructed after 1898 at the time the Hobenicht 240 acres were subdivided. The plats under the Hobenicht ownership indicate site developed toward the east central part of the parcel. The barn appears to predate the house and would date from Hobenicht period.		
Historic Data Sources: Plats			
			
 SITE PLAN	Roll No./Neg. No.: D/21 Surveyed by: AM/JM Date: 8/3/95		


ORLAND PARK RURAL HISTORY SURVEY

Address/Location: 8749 W. 143rd Street, Orland Township	Tax Parcel No. 27-11-100-005	Map Key No. 18
---	--	--------------------------

Name/Owner Current: Ronald Noteboom Historic: Carl Hobenicht	Structure: Barn Current Use/Historic Use: -/Barn Architect/Builder:	Landmark Evaluation Individual: N Farmstead: Y Criteria: 1,5,6 National Register: N Local: Y
---	---	---

Date/Source: c.1880/Plats, Noble	Condition: Good	Integrity: Medium
--	---------------------------	-----------------------------


Materials Foundation: Concrete Walls: Asphalt siding Roof: Gambrel/ Corrugated metal	Architectural Style/Form: Gambrel Barn Description/Features: Two story barn with loft has asphalt siding except at gambrel roof ends which reveal original vertical board siding. Numerous small 4 light windows are not regularly placed.
No. Stories: 2 + loft Major Alterations: Siding, some windows, roofing	Historic Notes: From a review of the plats it appears that the barn may date from the Hobenicht farm which is first indicated on plat of 1870.
Historic Data Sources: Plats, Noble: <u>Barns of the Midwest</u>	



SITE PLAN

Roll No./Neg. No.: D/18 **Surveyed by:** AM/JM **Date:** 8/3/95


ORLAND PARK RURAL HISTORY SURVEY

Address/Location: 8749 W. 143rd Street, Orland Township		Tax Parcel No. 27-11-100-005	Map Key No. 18
Name/Owner Current: Ronald Noteboom Historic: Carl Hobenicht	Structure: Crib Current Use/Historic Use: -Crib Architect/Builder:	Landmark Evaluation Individual: N Farmstead: Y Criteria: 1,5,6 National Register: N Local: Y	
Date/Source: c. 1870/Plats	Condition: Good	Integrity: High	
Materials Foundation: N/A Walls: Horizontal boards Roof: Gable/ Asphalt shingle	Architectural Style/Form: Crib Description/Features: Gable roof crib has spaced board siding on one side and tight board siding on the other indicative of com and oat type storage. South gable end has one sliding vertical board door.		
No. Stories: 1 + loft Major Alterations:	Historic Notes: From a review of the plats it appears that the crib may date from the Hobenicht farm which is first indicated on plat of 1870.		
Historic Data Sources: Plats			
			
N			
SITE PLAN	Roll No./Neg. No.: D/19 Surveyed by: AM/JM Date: 8/3/95		

ORLAND PARK RURAL HISTORY SURVEY

Address/Location: 8400 W. 151st Street, Orland Township		Tax Parcel No. 27-11-302-003	Map Key No. 19
Name/Owner Current: Silver Lake Golf Club Historic: Jos. Horn (sic)/Plat	Structure: House Current Use/Historic Use: House/House Architect/Builder:	Landmark Evaluation Individual: N Farmstead: N Criteria: National Register: N Local: N Modern wing & below grade garage	
Date/Source: 1880-1886/Plats	Condition: Good	Integrity: Poor	
Materials Foundation: Stone & Concrete Walls: Aluminum siding Roof: Gable with Gable Wing/ Asphalt shingle	Architectural Style/Form: Upright-and-Wing Description/Features: Two story frame upright with one and one half story wing has modern one story wing addition, off original wing. Modern addition is used as main entrance. Area under original wing has been excavated for below grade garage. While the form of the original front (W) elevation appears close to original, the alterations of house and site impact the integrity of the house. Windows of historic Upright-and-Wing are 1/1, and may be historic but not original. Historic Notes: Agricultural census data of 1880 indicates farm produced oats, corn, potatoes, apples, and molasses.		
No. Stories: 2 Major Alterations: 1 story addition off wing, site graded for garage under orig. wing	Photograph taken from the South.		
Historic Data Sources: Plats, Owner Agricultural Census data			
<p align="center">SITE PLAN</p>			
		Roll No./Neg. No.: A/8	Surveyed by: JM, LS Date: 7/20/95

ORLAND PARK RURAL HISTORY SURVEY

Address/Location: 8400 W. 151st Street, Orland Township		Tax Parcel No. 27-11-302-003	Map Key No. 19
Name/Owner Current: Silver lake Golf Club Historic: Jos. Horn (sic)/Plat	Structure: Bam Current Use/Historic Use: -Bam Architect/Builder:	Landmark Evaluation Individual: N Farmstead: N Criteria: National Register: N Local: N	
Date/Source: 1880-1886/Plats	Condition: Good	Integrity: Good	
Materials Foundation: N/A Walls: Synthetic siding Roof: Gable with extension/ Asphalt shingle	Architectural Style/Form: Gable Barn with Extension Description/Features: Frame gable barn has a pair of sliding board and batten doors at each gable end and one side extension with a pair of vertical board swing doors. Roof has one ventilator. Windows are wood, 3 light, with lights both vertically and horizontally arranged. Drive to barn is paved.		
No. Stories: 1 + loft Major Alterations: siding	Historic Notes:		
Historic Data Sources: Plats, Owner Agricultural Census data			
			
SITE PLAN	N		
Roll No./Neg. No.: A/10		Surveyed by: JM/LS	Date: 7/20/95

ORLAND PARK RURAL HISTORY SURVEY

Address/Location: 8400 W. 151st Street, Orland Township	Tax Parcel No. 27-11-302-003	Map Key No. 19
---	--	--------------------------

Name/Owner Current: Silver lake Golf Club Historic: Jos. Horn (sic)/Plat	Structure: Summer Kitchen Current Use/Historic Use: Playhouse/Summer Kitchen Architect/Builder:	Landmark Evaluation Individual: N Farmstead: N Criteria: National Register: N Local: N
---	---	---

Date/Source: 1880-1886/Plats	Condition: Good	Integrity: Medium
--	---------------------------	-----------------------------

Materials Foundation: N/A Walls: Aluminum siding Roof: Gable/ Asphalt shingle	Architectural Style/Form: Summer Kitchen Description/Features: Frame summer kitchen has textured aluminum siding and newer windows with decorative shutters.
No. Stories: 1 Major Alterations: Windows, window openings	Historic Notes:
Historic Data Sources: Plats, Owner Agricultural Census data	



N

SITE PLAN

Roll No./Neg. No.: A/9 **Surveyed by:** JM/LS **Date:** 7/20/95

ORLAND PARK RURAL HISTORY SURVEY

Address/Location: 7648 W. 159th Street, Orland Township	Tax Parcel No. 27-13-308-051	Map Key No. 20
---	--	--------------------------


Name/Owner Current: Robert and Linda Buikema Historic:	Structure: House Current Use/Historic Use: House/House Architect/Builder:	Landmark Evaluation Individual: N Farmstead: N Criteria: National Register: N Local: N
--	---	---

Date/Source: c. 1920/Style	Condition: Good	Integrity: Low
--------------------------------------	---------------------------	--------------------------

Materials Foundation: Concrete block Walls: Aluminum siding Roof: Jerkin head/ Asphalt shingle	Architectural Style/Form: Bungalow Description/Features: Frame bungalow with 1 story plus attic. Aluminum siding, replacement windows, shed dormers on both sides of house (E, W). One-story addition with deck at rear (N). Front porch enclosed.
--	---

No. Stories: 1 + attic Major Alterations: Enclosed front porch, rear deck, replacement windows	Historic Notes:
--	------------------------

Historic Data Sources: 1880 Agricultural Census Data 1886 Plat Map of Cook County	
--	--



Roll No./Neg. No.: A/16	Surveyed by: AM/JM	Date: 7/24/95
--------------------------------	---------------------------	----------------------

ORLAND PARK RURAL HISTORY SURVEY

Address/Location: S. side of 151st Street W. of 80th Avenue, Orland Township	Tax Parcel No. 27-14-201-009/-012	Map Key No. 21
--	---	--------------------------

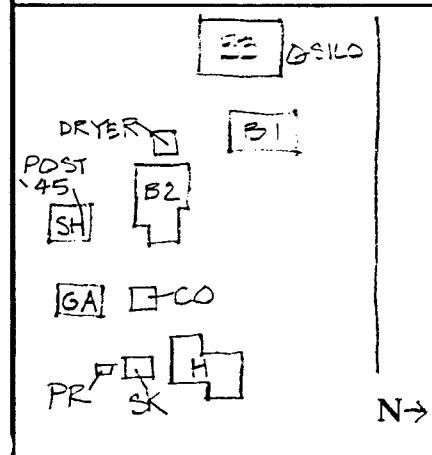

Name/Owner Current: Glen and Gertrude Boley Historic: Richard Pangburn	Structure: House Current Use/Historic Use: House/House Architect/Builder:	Landmark Evaluation Individual: N Farmstead: Y Criteria: A, 1, 5 National Register: Y Local: Y
---	---	---

Date/Source: 1851/Plat, 1845/Owner	Condition: Fair	Integrity: High
--	---------------------------	---------------------------

Materials Foundation: Concrete block Walls: Asphalt siding Roof: Gable with gable/ Asphalt shingle	Architectural Style/Form: New England 1-1/2 with rear wing Description/Features: One and one half story frame house has a gabled rear wing addition with a roof line extending beyond the main house. A side porch (W) area has been partially enclosed. The historic exterior brick chimney appears later. Windows on first floor are 2/2 except for 1/1 windows at side porch enclosure. Front (N) door has pedimented entry with concrete steps. Site includes: 3 barns, summer kitchen, privy, sheds, coops, and garage.
--	--

No. Stories: 1 + attic Major Alterations: Side porch enclosure, foundation	Historic Notes: R. Panebum (<i>sic</i>) is listed on the Agricultural census of 1850 and Bangborn (<i>sic</i>) is indicated on 1851 Plat. Owner's records indicate property was purchased by Richard Pangburn in 1845 from William Dayton. Owner's records indicate that a portion of the house was on the site when purchased in 1845. The present owner, Glen Boley, is the great grandson of the wife of settler Richard Pangburn.
--	---



Historic Data Sources: Plats, Agricultural Census data, Owner	
---	--



SITE PLAN

Roll No./Neg. No.: B/15 **Surveyed by:** AM/LS/JM **Date:** 7/26/95

ORLAND PARK RURAL HISTORY SURVEY

Address/Location: S. side of 151st Street W. of 80th Avenue, Orland Township		Tax Parcel No. 27-14-201-009/-012	Map Key No. 21
Name/Owner Current: Glen and Gertrude Boley Historic: Richard Pangburn	Structure: Summer Kitchen Current Use/Historic Use: -/Summer Kitchen Architect/Builder:	Landmark Evaluation Individual: N Farmstead: Y Criteria: A, 1, 5 National Register: Y Local: Y	
Date/Source: c. 1870/Form, materials	Condition: Fair	Integrity: High	
Materials Foundation: N/A Walls: Board & batten Roof: Gable/ Asphalt roll roofing	Architectural Style/Form: Summer Kitchen Description/Features: Gable roofed summer kitchen has door at the gable end and multiple light windows, 6/6, at the sides. The privy is located adjacent as seen in the photograph.		
No. Stories: 1 Major Alterations:	Historic Notes: Owner indicated summer kitchen was also used as the wash house.		
Historic Data Sources: Plats, Agricultural Census data, Owner			
			
N			
SITE PLAN	Roll No./Neg. No.: B/24 Surveyed by: AM/LS/JM Date: 7/26/95		


ORLAND PARK RURAL HISTORY SURVEY

Address/Location: S. side of 151st Street W. of 80th Avenue, Orland Township	Tax Parcel No. 27-14-201-009/-012	Map Key No. 21
--	---	--------------------------

Name/Owner Current: Glen & Gertrude Boley Historic: Richard Pangburn	Structure: Garage Current Use/Historic Use: Garage/Garage Architect/Builder:	Landmark Evaluation Individual: N Farmstead: Y Criteria: A, 1, 5 National Register: Y Local: Y Non-contributing building
---	--	--

Date/Source: 1948/Owner	Condition: Fair	Integrity: High
-----------------------------------	---------------------------	---------------------------

Materials Foundation: Concrete Walls: Asphalt siding Roof: Gable/ Asphalt roll roofing	Architectural Style/Form: Garage Description/Features: Gable roof three bay garage has 1 sliding and 2 overhead doors. Vertical board siding is visible under the asphalt siding.
No. Stories: 1 Major Alterations:	Historic Notes: Owner indicated this garage was constructed of lumber reused from the Phillip Uthe farm in the area of 82nd Avenue and 143rd Street.
Historic Data Sources: Plats, Agricultural Census data, Owner	



N

SITE PLAN

Roll No./Neg. No.: B/17 Surveyed by: AM/LS/JM Date: 7/26/95


ORLAND PARK RURAL HISTORY SURVEY

Address/Location: S. side of 151st Street W. of 80th Avenue, Orland Township	Tax Parcel No. 27-14-201-009/-012	Map Key No. 21
--	---	--------------------------

Name/Owner Current: Glen and Gertrude Boley Historic: Richard Pangburn	Structure: Bam (B1) Current Use/Historic Use: Vacant/Bam Architect/Builder:	Landmark Evaluation Individual: N Farmstead: Y Criteria: A, 1, 3, 5 National Register: Y Local: Y
---	---	--

Date/Source: 1846/Owner	Condition: Fair	Integrity: High
-----------------------------------	---------------------------	---------------------------

Materials Foundation: Limestone Walls: Wood vertical board Roof: Gable/ Corrugated metal	Architectural Style/Form: Gable Bam, three bay Description/Features: Gable bam is of hand hewn heavy timber construction and sided in vertical boards. Bam is three bays wide. Owner indicates wide roofing boards are of walnut. Sliding board doors are at the center of the side (E). An historic shed addition is located on the end (N). The wood siding at the end (S) has been removed up to the gable and replaced with corrugated metal siding.
No. Stories: 1 + loft Major Alterations: some wood siding removed from gable end	Historic Notes: Owner indicated that bam was built in 1846, the year after site was purchased and was used as a horse and hay bam.
Historic Data Sources: Plats, Agricultural Census data, Owner	



SITE PLAN

Roll No./Neg. No.: B/22 **Surveyed by:** AM/LS/JM **Date:** 7/26/95

ORLAND PARK RURAL HISTORY SURVEY

Address/Location: S. side of 151st Street W. of 80th Avenue, Orland Township	Tax Parcel No. 27-14-201-009/-012	Map Key No. 21
--	---	--------------------------

Name/Owner Current: Glen and Gertrude Boley Historic: Richard Pangburn	Structure: Bam (B2) Current Use/Historic Use: Storage/Barn and Coop Architect/Builder:	Landmark Evaluation Individual: N Farmstead: Y Criteria: A, 1, 3, 5 National Register: Y Local: Y
---	--	--

Date/Source: 1870/Owner	Condition: Fair	Integrity: High
-----------------------------------	---------------------------	---------------------------

Materials Foundation: Stone and concrete Walls: Wood, asphalt, metal Roof: Gable/ Asphalt roll roofing	Architectural Style/Form: Gable Barn with extension and Coop Description/Features: Gable barn is sided in vertical boards with some areas clad in asphalt siding or sheet metal. One side of the barn (W) has spaced horizontal wood slats for use as a com crib. The barn has historic shed extensions: one for machinery storage on the side (E) and one on the rear (S). A coop with clerestory roof is attached on the Southeast corner.
No. Stories: 1 + loft Major Alterations: shed extension	Historic Notes: Owner indicated that barn was built in 1870.
Historic Data Sources: Plats, Agricultural Census data, Owner	




N


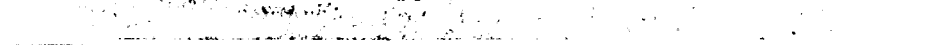
SITE PLAN

Roll No./Neg. No.: B/20 Surveyed by: AM/LS/JM Date: 7/26/95


ORLAND PARK RURAL HISTORY SURVEY

Address/Location: S. side of 151st Street W. of 80th Avenue, Orland Township		Tax Parcel No. 27-14-201-009/-012	Map Key No. 21
Name/Owner Current: Glen and Gertrude Boley Historic: Richard Pangburn	Structure: Barn (B3) Current Use/Historic Use: Storage/Barn, Milk house, Silo Architect/Builder:	Landmark Evaluation Individual: N Farmstead: Y Criteria: A, 1, 3, 5 National Register: Y Local: Y	
Date/Source: 1860, 1930, 50 addns/Owner	Condition: Fair	Integrity: High	
Materials Foundation: N/A Walls: Asphalt siding Roof: Gable with extension/ Asphalt roll roofing	Architectural Style/Form: Gable Barn with extension, Milk house, Silo Description/Features: Gable barn has an historic extension along the side (E), an historic one story, gable roof concrete block milk house (E) attached to extension, and a post 1945 concrete silo on the North end. The roof ridge of the barn has two wood cupolas. Sliding doors are at the gable end, and there are several small windows.		
No. Stories: 1 + loft Major Alterations: shed extension, silo, and milk house added	Historic Notes: Owner indicated that barn was built in 1860 with the extension added in the 1930's, the milk house added in the 1940's, and the silo added in 1955.		
Historic Data Sources: Plats, Agricultural Census data, Owner			
			
N	<p>SITE PLAN</p>		
Roll No./Neg. No.: B/23		Surveyed by: AM/LS/JM Date: 7/26/95	

ORLAND PARK RURAL HISTORY SURVEY

Address/Location: S. side of 151st Street W. of 80th Avenue, Orland Township		Tax Parcel No. 27-14-201-009/-012	Map Key No. 21
Name/Owner Current: Glen and Gertrude Boley Historic: Richard Pangburn	Structure: Coop Current Use/Historic Use: -/ Coop Architect/Builder:	Landmark Evaluation Individual: N Farmstead: Y Criteria: A, 1, 5 National Register: Y Local: Y	
Date/Source: c.1880	Condition: Poor	Integrity: High	
Materials Foundation: N/A Walls: Asphalt siding Roof: Shed/ Asphalt roll roofing	Architectural Style/Form: Coop Description/Features: Coop has shed roof and two levels of 6 light windows.		
No. Stories: 1 Major Alterations:	Historic Notes: Owner indicated this coop was relocated from another farm and was used as a brooder house.		
Historic Data Sources: Plats, Agricultural Census data, Owner			
			
N			
SITE PLAN	Roll No./Neg. No.: B/16 Surveyed by: AM/LS/JM Date: 7/26/95		

ORLAND PARK RURAL HISTORY SURVEY

Address/Location: S. side of 151st Street W. of 80th Avenue, Orland Township		Tax Parcel No. 27-14-201-009/012	Map Key No. 21
Name/Owner Current: Glen and Gertrude Boley Historic: Richard Pangburn	Structure: Privy Current Use/Historic Use: -/ Privy Architect/Builder:	Landmark Evaluation Individual: N Farmstead: Y Criteria: A, 1, 5 National Register: Y Local: Y	
Date/Source: c. 1920	Condition: Fair	Integrity: High	
Materials Foundation: N/A Walls: Tongue & groove siding Roof: Shed/ Asphalt roll roofing	Architectural Style/Form: Privy Description/Features: One person privy has vertical board door and shed roof.		
No. Stories: 1 Major Alterations:	Historic Notes:		
Historic Data Sources: Plats, Agricultural Census data, Owner			
			
N	SITE PLAN		
		Roll No./Neg. No.: C/1 Surveyed by: AM/LS/JM Date: 7/26/95	

ORLAND PARK RURAL HISTORY SURVEY

Address/Location: 8799 W. 151st Street, Orland Township		Tax Parcel No. 27-15-201-021	Map Key No. 23
Name/Owner Current: Orland Park Chamber of Commerce Historic: School District 136	Structure: School Current Use/Historic Use: Office/School Architect/Builder:	Landmark Evaluation Individual: Y Farmstead: N Criteria: 1,3 National Register: N Local: Y 1 of 4 One Room Schools in township	
Date/Source: 1917/ date stone	Condition: Excellent	Integrity: Medium, moved	
Materials Foundation: Concrete block Walls: Brick Roof: Gable/Asphalt shingle	Architectural Style/Form: One Room School Description/Features: Brick side gable school has entrance projection and cupola. The 3/1 windows appear to be modern replacement, perhaps to match historic. Entrance doors are paired paneled wood with lights. Window sills and minimal detailing is of limestone. Entrance steps are new concrete. One side door has been modified into a window. Blank masonry wall (NW) is articulated with soldier coursed brick panel with limestone accents. Building has Prairie Style elements. Historic Notes: Comer stone: "School District 136" Date stone over front entrance: "1917" Building moved from 94th Avenue and 151st Street in 1986.		
No. Stories: 1 Major Alterations: Moved, new foundation, windows, metal clad trim			
Historic Data Sources: Date stone, Plats, <u>The Orland Story</u>			
<p>88TH</p> <p align="center">SITE PLAN</p>			
		Roll No./Neg. No.: B/13	Surveyed by: AM/LS Date: 7/26/95

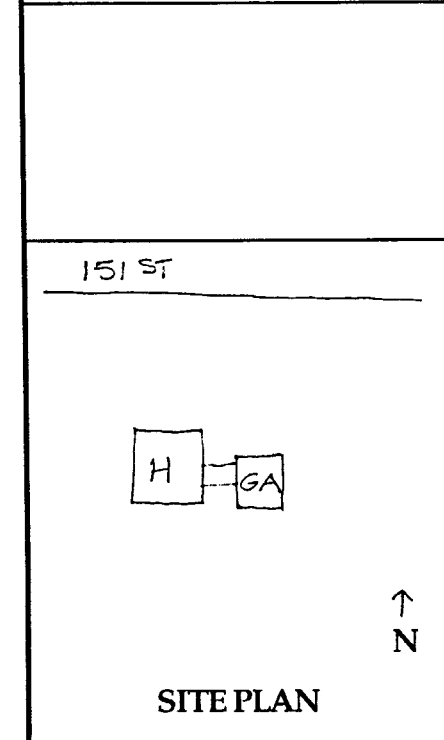
ORLAND PARK RURAL HISTORY SURVEY

Address/Location: 8945 W. 151st Street, Orland Township	Tax Parcel No. 27-15-201-019	Map Key No. 22
---	--	--------------------------

Name/Owner Current: Roland Chiropractic/T. Roland Historic:	Structure: House Current Use/Historic Use: Office/House Architect/Builder:	Landmark Evaluation Individual: Y Farmstead: N Criteria: 1 National Register: N Local: Y 1 of 2 Tudor Revival houses in Township
---	--	--


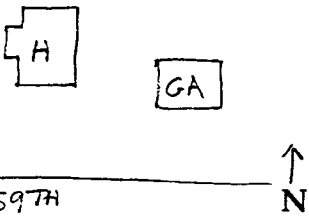
Date/Source: 1945/Owner	Condition: Excellent	Integrity: High
-----------------------------------	--------------------------------	---------------------------

Materials Foundation: Concrete Walls: Brick, stone Roof: "L" Gable/Slate	Architectural Style/Form: Tudor Revival Description/Features: Brick one and a half story house of brick with projecting entrance of random cut ashlar stone facing, arched door opening with stone arch and multicolored slate shingle roof. Roof projections are sided in slate and horizontal wood siding. Windows are wood 6/6 double hung. Gutters are of copper. On the rear is a balcony. The attached garage is of brick with slate gable roof. Front yard is now a paved parking lot. Historic Notes:
No. Stories: 1 + attic Major Alterations: Breezeway may be later glass block on garage	
Historic Data Sources: Owner	



Roll No./Neg. No.: A/6 **Surveyed by:** JM/LS **Date:** 7/20/95

ORLAND PARK RURAL HISTORY SURVEY

Address/Location: 10100 W. 159th Street, Orland Township		Tax Parcel No. 27-16-300-011	Map Key No. 24
Name/Owner Current: Marie Stoutenour Historic: Geo. Gee (<i>sic</i>)/ Plat	Structure: House Current Use/Historic Use: House/House Architect/Builder:	Landmark Evaluation Individual: N Farmstead: N Criteria: National Register: N Local: N Insufficient information	
Date/Source: c. 1926/Plat, style	Condition: Good	Integrity: Medium	
Materials Foundation: N/A Walls: Clapboard, asphalt Roof: Jerkin head/ Asphalt shingle	Architectural Style/Form: Bungalow Description/Features: Obscured frame bungalow house has a jerkin head roof, horizontal clapboard siding and distinctive 3/1 single sash windows at front. Some of the house is sided in asphalt.		
No. Stories: 1 + attic Major Alterations: Siding	Historic Notes: Plat comparison indicates land parcel divided between 1902 and 1926. House dated by style and 1926 Plat.		
Historic Data Sources: Plat			
			
 <p align="center">SITE PLAN</p>	Roll No./Neg. No.: H/8 Surveyed by: JM Date: 9/6/95		

ORLAND PARK RURAL HISTORY SURVEY

Address/Location: 10100 W. 159th Street, Orland Township	Tax Parcel No. 27-16-300-011	Map Key No. 24
--	--	--------------------------


Name/Owner Current: Marie Stoutenour Historic: Geo. Gee (sic)/Plat	Structure: Garage Current Use/Historic Use: Garage/Garage Architect/Builder:	Landmark Evaluation Individual: N Farmstead: N Criteria: National Register: N Local: N Insufficient information
---	--	---

Date/Source: c.1926/Plat, style	Condition: Fair	Integrity: Medium
---	---------------------------	-----------------------------

Materials Foundation: N/A Walls: Asphalt siding Roof: Shed/ Asphalt	Architectural Style/Form: Garage Description/Features: Frame garage is a shed configuration with siding and roofing of asphalt. One window of 5 horizontal small lights and one wood panel door are visible on the side (S).
---	--

No. Stories: 1 Major Alterations: Siding	Historic Notes:
--	------------------------

Historic Data Sources:	
-------------------------------	--



SITE PLAN

N

Roll No./Neg. No.: H/7 **Surveyed by:** JM **Date:** 9/6/95

ORLAND PARK RURAL HISTORY SURVEY

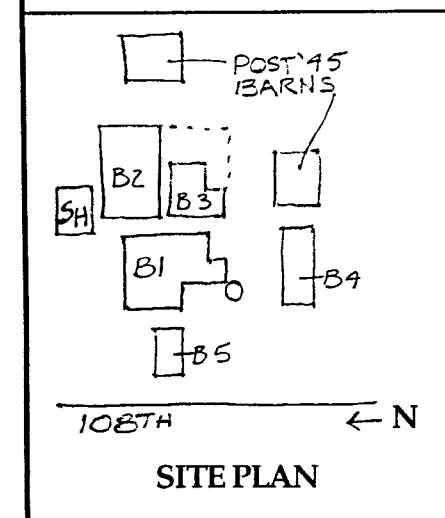

Address/Location: 15601 S. 108th Street, Orland Township	Tax Parcel No. 27-17-400-003	Map Key No. 25
--	--	--------------------------

Name/Owner Current: Mary Pat Del Giorno Historic:	Structure: Barn (B1) Current Use/Historic Use: Barn/Barn, Milk house, Silo Architect/Builder:	Landmark Evaluation Individual: N Farmstead: Y Criteria: 1 National Register: N Local: Y No original farmhouse
---	---	--

Date/Source: c. 1910/ Noble, materials	Condition: Good	Integrity: High
--	---------------------------	---------------------------


Materials Foundation: Concrete block Walls: Concrete block Roof: Gable with gambrel/ Asphalt roll roofing	Architectural Style/Form: Gable Barn with Gambrel Wing, Milk house, Silo Description/Features: Gable barn has gambrel wing. Both are 2 stories high with loft. The base of barn and wing is concrete block with several 6 light windows. Second level walls are clad in asphalt shingles. Entrance is at the gambrel wing end (E) and has sliding wood doors. A one story, shed roofed, concrete block milk house, c.1910, is located at the SE corner of the gambrel wing adjacent to concrete-stave silo, c.1940. Farm site has: 7 barns (2 are non-conforming, 1 has been rehabed into house), silo, and garage. Historic Notes: Barn structures actively used for animals.
No. Stories: 2 + loft Major Alterations: Gambrel wing added	

Historic Data Sources: Noble: <u>Barns of the Midwest</u> Plats
--



Roll No./Neg. No.: V/1 **Surveyed by:** JM **Date:** 9/6/95

ORLAND PARK RURAL HISTORY SURVEY

Address/Location: 15601 S. 108th Street, Orland Township		Tax Parcel No. 27-17-400-003	Map Key No. 25
Name/Owner Current: Mary Pat Del Giomo Historic:	Structure: Bam (B2) Current Use/Historic Use: Bam/Bam Architect/Builder:	Landmark Evaluation Individual: N Farmstead: Y Criteria: 1 National Register: N Local: Y No original farmhouse	
Date/Source: c. 1880/ Noble, materials	Condition: Good	Integrity: High	
Materials Foundation: Concrete Walls: Sheet metal, wood Roof: Gable/ Asphalt roll roofing	Architectural Style/Form: Gable Bam Description/Features: Two story gable bam has a one story extension at the gable end (N). Windows are in pairs and are 6 lights per sash. The material of the first level is of vertical board and wood shingle. The second level gable end is clad in metal.		
No. Stories: 2 + loft Major Alterations: Shed extension at gable end	Historic Notes:		
Historic Data Sources: Noble: <u>Barns of the Midwest</u>			
			
SITE PLAN	N		
Roll No./Neg. No.: /0		Surveyed by: JM	Date: 9/6/95


ORLAND PARK RURAL HISTORY SURVEY

Address/Location: 15601 S. 108th Street, Orland Township	Tax Parcel No. 27-17-400-003	Map Key No. 25
--	--	--------------------------

Name/Owner Current: Mary Pat Del Giorno Historic:	Structure: Bam (B3) Current Use/Historic Use: Bam/Bam,Stable Architect/Builder:	Landmark Evaluation Individual: N Farmstead: Y Criteria: 1 National Register: N Local: Y No original farmhouse
---	---	--

Date/Source: c.1910/ Noble, materials	Condition: Good	Integrity: High
---	---------------------------	---------------------------


Materials Foundation: Concrete block Walls: Concrete blk & horiz. bds. Roof: Gable with extension/ Asphalt roll roofing	Architectural Style/Form: Gable Bam, Stable Description/Features: Gable bam has an open extension on the side (E), one end of which (S) has been enclosed. The building is used as a stable.
No. Stories: 1 Major Alterations: Extension on one side	Historic Notes:
Historic Data Sources:	



SITE PLAN

Roll No./Neg. No.: 1/3 **Surveyed by:** JM **Date:** 9/6/95

ORLAND PARK RURAL HISTORY SURVEY

Address/Location: 15601 S. 108th Street, Orland Township		Tax Parcel No. 27-17-400-003	Map Key No. 25
Name/Owner Current: Mary Pat Del Giorno Historic:	Structure: Barn (B4) Current Use/Historic Use: Barn/Barn, Stable Architect/Builder:	Landmark Evaluation Individual: N Farmstead: Y Criteria: 1 National Register: N Local: Y No original farmhouse	
Date/Source: c. 1940	Condition: Good	Integrity: High	
Materials Foundation: N/A Walls: Sheet metal Roof: Gable (uneven)/ Asphalt shingle	Architectural Style/Form: Gable Barn, Stable Description/Features: Gable barn/stable has an open area under the roof line. Used as a horse stable, the barn has a series of 5 stalls or bays each accessing the open area under the roof.		
No. Stories: 1 Major Alterations: Extension on one side	Historic Notes:		
Historic Data Sources:			
			
SITE PLAN			
N	Roll No./Neg. No.: 1/4	Surveyed by: JM	Date: 9/6/95

ORLAND PARK RURAL HISTORY SURVEY

Address/Location: 15601 S. 108th Street, Orland Township	Tax Parcel No. 27-17-400-003	Map Key No. 25
--	--	--------------------------

Name/Owner Current: Mary Pat Del Giorno Historic:	Structure: Bam (B5) Current Use/Historic Use: House/Bam Architect/Builder:	Landmark Evaluation Individual: N Farmstead: Y Criteria: 1 National Register: N Local: Y No original farmhouse
---	--	--


Date/Source: c.1910	Condition: Good	Integrity: Poor
-------------------------------	---------------------------	---------------------------

Materials Foundation: N/A Walls: Aluminum siding Roof: Gambrel/ Asphalt shingle	Architectural Style/Form: Gambrel Bam Description/Features: Gambrel bam has been converted into a house. Siding and windows are not original. Farm buildings include: 7 bams (2 are non-conforming, 1 has been rehabed into house), silo, and garage.
---	--

No. Stories: 1 + attic
Major Alterations:
Converted from bam,
siding, windows

Historic Notes:

Historic Data Sources:



N

SITE PLAN

Roll No./Neg. No.: 1/0 **Surveyed by:** JM **Date:** 9/6/95

ORLAND PARK RURAL HISTORY SURVEY

Address/Location: 15601 S. 108th Street, Orland Township		Tax Parcel No. 27-17-400-003	Map Key No. 25
Name/Owner Current: Mary Pat Del Giorno Historic:	Structure: Shed Current Use/Historic Use: Garage/Shed Architect/Builder:	Landmark Evaluation Individual: N Farmstead: Y Criteria: 1 National Register: N Local: Y No original farmhouse	
Date/Source: N/A	Condition: N/A	Integrity: N/A	
Materials Foundation: N/A Walls: Aluminum siding Roof: Gable/ Asphalt shingle	Architectural Style/Form: Shed Description/Features: Obscured gable roofed garage appears to have been rehabed from a shed.		
No. Stories: 1 Major Alterations:	Historic Notes:		
Historic Data Sources:			
N			
SITE PLAN	Roll No./Neg. No.: N/A	Surveyed by: JM	Date: 9/6/95


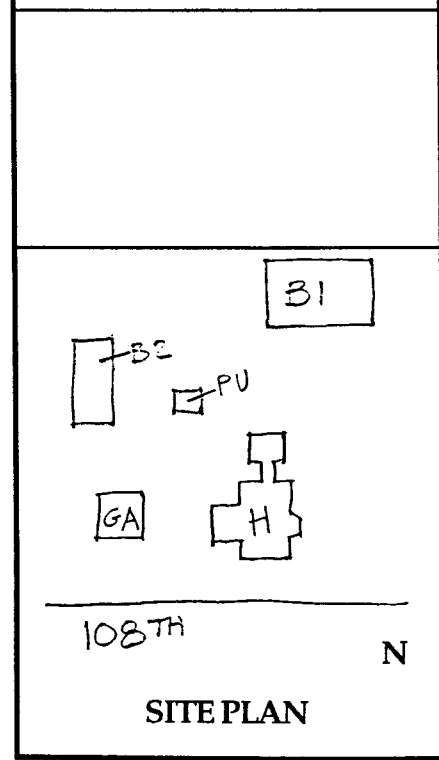
ORLAND PARK RURAL HISTORY SURVEY

Address/Location: 15731 S. 108th Avenue, Orland Township	Tax Parcel No. 27-17-402-004	Map Key No. 26
--	--	--------------------------

Name/Owner Current: Hughes & Duggan Orland Historic: J. Gee	Structure: House Current Use/Historic Use: Vacant/House Architect/Builder:	Landmark Evaluation Individual: N Farmstead: Y Criteria: 1,6 National Register: N Local: Y Development proposed
--	--	---


Date/Source: 1886/ Plats, style	Condition: Fair	Integrity: Medium
---	---------------------------	-----------------------------

Materials Foundation: Parged stone Walls: Aluminum siding Roof: Gable/ Asphalt shingle	Architectural Style/Form: Gable Front Description/Features: Two story frame Gable Front house has a two story cut away bay in the Queen Anne style on the South side. The full width front porch has been enclosed, c.1925, with 4/1 windows. A modern, 1 story addition is on the side (N). A modern, rear (E) addition connects the house to the summer kitchen, c. 1910. Frame summer kitchen has gable roof with shed dormers and concrete block foundation. Also on site are 2 barns, a garage and a pump house. Historic Notes: Gee family has owned site since plat of 1861 and is listed in 1860 Agricultural Census data. Buildings on the site appear to be later. First plat to indicate site improved is dated 1886.
No. Stories: 2 + attic Major Alterations: Addition linking summer kitchen, enclosed porch	
Historic Data Sources: Plats, Agricultural Census data	




Roll No./Neg. No.: A/24 **Surveyed by:** AM/JM **Date:** 7/25/95


ORLAND PARK RURAL HISTORY SURVEY

Address/Location: 15731 S. 108th Avenue, Orland Township		Tax Parcel No. 27-17-402-004	Map Key No. 26
Name/Owner Current: Hughes & Duggan Orland Historic: J. Gee	Structure: Garage Current Use/Historic Use: Vacant/Garage Architect/Builder:	Landmark Evaluation Individual: N Farmstead: Y Criteria: 1,6 National Register: N Local: Y Development proposed	
Date/Source: c. 1925/Noble	Condition: Fair	Integrity: High	
Materials Foundation: Concrete Walls: Hollow tile Roof: Hip/ Asphalt shingle	Architectural Style/Form: Garage Description/Features: Hipped roof two bay garage is constructed of hollow tile, a material promoted during the 1920's for farm structures. The doors of the two bays are sliding and of vertical wood boards. Windows are double hung 2/2.		
No. Stories: 1 Major Alterations:	Historic Notes: The garage has been dated based materials and form.		
Historic Data Sources: Noble: <u>Barns of the Midwest</u>			
			
N			
SITE PLAN	Roll No./Neg. No.: A/23 Surveyed by: AM/JM Date: 7/25/95		

ORLAND PARK RURAL HISTORY SURVEY

Address/Location: 15731 S. 108th Avenue, Orland Township		Tax Parcel No. 27-17-402-004	Map Key No. 26
Name/Owner Current: Hughes & Duggan Orland Historic: J. Gee	Structure: Bam (B1) Current Use/Historic Use: Vacant/Bam Architect/Builder:	Landmark Evaluation Individual: N Farmstead: Y Criteria: 1,6 National Register: N Local: Y Development proposed	
Date/Source: C. 1900/ Plats, style	Condition: Fair	Integrity: High	
Materials Foundation: Concrete block Walls: Vertical board siding Roof: Gambrel/ Asphalt shingle	Architectural Style/Form: Gambrel Bam, three bay Description/Features: Gambrel roof bam has vertical board siding of milled lumber. A pair of sliding doors also of vertical boards is located on the West side.		
No. Stories: 1 + loft Major Alterations:	Historic Notes:		
Historic Data Sources: Plats, Agricultural Census data, Noble: <u>Barns of the Midwest</u>			
			
SITE PLAN	N		
Roll No./Neg. No.: A/19		Surveyed by: AM/JM	Date: 7/25/95

ORLAND PARK RURAL HISTORY SURVEY

Address/Location: 15731 S. 108th Avenue, Orland Township		Tax Parcel No. 27-17-402-004	Map Key No. 26
Name/Owner Current: Hughes & Duggan Orland Historic: J. Gee	Structure: Barn (B2) Current Use/Historic Use: Vacant/Barn Architect/Builder:	Landmark Evaluation Individual: N Farmstead: Y Criteria: 1,6 National Register: N Local: Y Development proposed	
Date/Source: c. 1900/ Plats, style	Condition: Fair	Integrity: High	
Materials Foundation: Concrete Walls: Corrugated metal siding Roof: Gable/ Asphalt roll roofing	Architectural Style/Form: Gable Barn Description/Features: Long low gable barn has concrete floor and troughs arranged for cows. Square windows without glazing are on the long (N) side. Two sliding doors also of corrugated metal are located on the side (S).		
No. Stories: 1 Major Alterations:	Historic Notes: Earliest owner of site is J. Gee based on information from 1861 Plat and 1860 Agricultural census data. While portions of the site's 5 structures may date to the earliest period of the farm, the barn has been dated based materials and form.		
Historic Data Sources: Plats, Agricultural Census data, Noble: <u>Barns of the Midwest</u>			
			
SITE PLAN	Roll No./Neg. No.: A/22 Surveyed by: AM/JM Date: 7/25/95		


ORLAND PARK RURAL HISTORY SURVEY

Address/Location: 15401 S. Will-Cook Road, Orland Township	Tax Parcel No. 27-18-102-005	Map Key No. 27
--	--	--------------------------

Name/Owner Current: Edward Lucas Historic: M. & T. Weiler	Structure: House Current Use/Historic Use: House/House Architect/Builder:	Landmark Evaluation Individual: N Farmstead: N Criteria: National Register: N Local: N
--	---	---

Date/Source: 1870-86/Plats	Condition: Fair	Integrity: Low
--------------------------------------	---------------------------	--------------------------

Materials Foundation: N/A Walls: Asphalt siding Roof: Gable with gable/ Asphalt shingle	Architectural Style/Form: Upright-and-Wing Description/Features: Two story frame upright with attic and one and one half story wing has a post-1945, one story, flat roof addition on front (W) at juncture of Upright-and-Wing. House is clad in asphalt siding and foundation is obscured.
No. Stories: 2 + attic Major Alterations: One story addition on front, siding	Historic Notes: Agricultural Census of 1880 indicates Martin Weiler farmed 40 acres. Property is also indicated on 1870 Plat under T. Weiley (<i>sic</i>). Structures on the site also include: 4 coops, crib, summer kitchen, and modern prefabricated shed.
Historic Data Sources: Plats, Agricultural Census data	




SITE PLAN



Roll No./Neg. No.: E/6 **Surveyed by:** AM/JM **Date:** 8/3/95

ORLAND PARK RURAL HISTORY SURVEY

Address/Location: 15401 S. Will-Cook Road, Orland Township		Tax Parcel No. 27-18-102-005	Map Key No. 27
Name/Owner Current: Edward Lucas Historic: M. & T. Weiler	Structure: Summer Kitchen Current Use/Historic Use: -/Summer Kitchen Architect/Builder:	Landmark Evaluation Individual: N Farmstead: N Criteria: National Register: N Local: N	
Date/Source: c.1910/Style	Condition: Good	Integrity: High	
Materials Foundation: Concrete block Walls: Concrete block Roof: Gable/ Asphalt roll roofing	Architectural Style/Form: Summer Kitchen Description/Features: Inaccessible summer kitchen is made of concrete block with a gable roof.		
No. Stories: 1 Major Alterations:	Historic Notes:		
Historic Data Sources: Plats, Agricultural Census data			
			
SITE PLAN	N	Roll No./Neg. No.: E/10 Surveyed by: AM/JM Date: 8/3/95	

ORLAND PARK RURAL HISTORY SURVEY

Address/Location: 15401 S. Will-Cook Road, Orland Township	Tax Parcel No. 27-18-102-005	Map Key No. 27
--	--	--------------------------


Name/Owner Current: Edward Lucas Historic: M. & T. Weiler	Structure: Barn Current Use/Historic Use: -Barn, Stable Architect/Builder:	Landmark Evaluation Individual: N Farmstead: N Criteria: National Register: N Local: N
--	--	---

Date/Source: c.1910/Style	Condition: Good	Integrity: High
-------------------------------------	---------------------------	---------------------------

Materials Foundation: Concrete Walls: Vertical board Roof: Gable/ Asphalt roll roofing	Architectural Style/Form: Gable Barn, Stable Description/Features: Gable roofed barn/stable has poured concrete foundation and vertical board siding. Several small 4 light windows are on both the long side (S) and gable end (W). The long (N) side has sliding wood board doors.
--	--

No. Stories: 1 Major Alterations:	Historic Notes:
--	------------------------

Historic Data Sources: Plats, Agricultural Census data
--


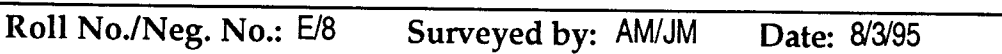


N


SITE PLAN

Roll No./Neg. No.: E/7 **Surveyed by:** AM/JM **Date:** 8/3/95

ORLAND PARK RURAL HISTORY SURVEY

Address/Location: 15401 S. Will-Cook Road, Orland Township		Tax Parcel No. 27-18-102-005	Map Key No. 27
Name/Owner Current: Edward Lucas Historic: M. & T. Weiler	Structure: Crib Current Use/Historic Use: -/Crib Architect/Builder:	Landmark Evaluation Individual: N Farmstead: N Criteria: National Register: N Local: N	
Date/Source: c.1880/Plats, materials	Condition: Good	Integrity: High	
Materials Foundation: Concrete Walls: Vert. & horiz. board Roof: Gable/ Asphalt roll roofing	Architectural Style/Form: Crib with extension Description/Features: Gable roofed crib has shed extension to the East. Crib has spaced horizontal board siding for com storage on the East side and vertical board siding elsewhere. Sliding doors are located at the gable end (S).		
No. Stories: 1 Major Alterations: Shed extension	Historic Notes:		
Historic Data Sources: Plats, Agricultural Census data			
			
N			
SITE PLAN	Roll No./Neg. No.: E/8 Surveyed by: AM/JM Date: 8/3/95		

ORLAND PARK RURAL HISTORY SURVEY

Address/Location: 15401 S. Will-Cook Road, Orland Township		Tax Parcel No. 27-18-102-005	Map Key No. 27
Name/Owner Current: Edward Lucas Historic: M. & T. Weiler	Structure: Coop (CO1) Current Use/Historic Use: Coop/Coop Architect/Builder:	Landmark Evaluation Individual: N Farmstead: N Criteria: National Register: N Local: N	
Date/Source: c.1910/Style	Condition: Good	Integrity: High	
Materials Foundation: Concrete block Walls: Concrete block Roof: Gambrel/ Asphalt roll roofing	Architectural Style/Form: Coop Description/Features: Gambrel roofed coop has roof sitting directly on concrete block foundation and low walls. Several small windows openings are along the long side (N). The coop also has a concrete block chimney. Just West of this coop are two shed coops, CO2 and CO3, each with two 3 light windows on the rear (W) side.		
No. Stories: 1 Major Alterations:	Historic Notes:		
Historic Data Sources: Plats, Agricultural Census data			
			
N			
SITE PLAN	Roll No./Neg. No.: E/5 Surveyed by: AM/JM Date: 8/3/95		

ORLAND PARK RURAL HISTORY SURVEY

Address/Location: 11801 W. 159th Street, Orland Township	Tax Parcel No. 27-19-100-007	Map Key No. 28
--	--	--------------------------

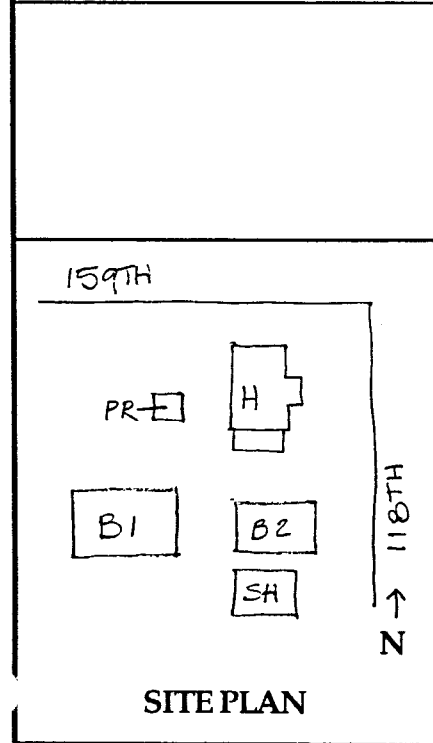
Name/Owner Current: Richard Gomiak Historic: Mrs. Dodge/Plats 1886, 1898	Structure: House Current Use/Historic Use: House/House Architect/Builder:	Landmark Evaluation Individual: N Farmstead: N Criteria: National Register: N Local: N
---	---	---

Date/Source: c.1910/Plats, style	Condition: Good	Integrity: Medium
--	---------------------------	-----------------------------

Materials Foundation: Concrete block Walls: Asphalt siding Roof: Gable/ Asphalt shingle	Architectural Style/Form: Gable Front Description/Features: One and one-half story gable front frame house has 1/1 windows. A rear (S) porch has been enclosed, c.1925, using 3/1 windows.
---	---


No. Stories: 1 + attic Major Alterations: rear porch enclosed, siding	Historic Notes: While 19th century plats, 1886 and 1898, do not show property of Mrs. Dodge as developed, the barn appears to predate the house. Agricultural census data of 19th century does not include Mrs. Dodge.
--	---

Historic Data Sources: Plats, McAlester: <u>Field</u> <u>Guide to American Houses</u>	
--	--



Roll No./Neg. No.: E/13 **Surveyed by:** AM/JM **Date:** 8/3/95

ORLAND PARK RURAL HISTORY SURVEY

Address/Location: 11801 W. 159th Street, Orland Township		Tax Parcel No. 27-19-100-007	Map Key No. 28
Name/Owner Current: Richard Goniak Historic: Mrs. Dodge/Plats 1886, 1898	Structure: Privy Current Use/Historic Use: -/Privy Architect/Builder:	Landmark Evaluation Individual: N Farmstead: N Criteria: National Register: N Local: N	
Date/Source: c. 1910/style	Condition: Good	Integrity: High	
Materials Foundation: N/A Walls: Clapboard Roof: Hip/ Asphalt shingle	Architectural Style/Form: Privy Description/Features: Privy has exposed rafter tails. The door is of vertical boards and there is a small square window opening on the side (W).		
No. Stories: 1 Major Alterations:	Historic Notes:		
Historic Data Sources:			
			
SITE PLAN			
N	Roll No./Neg. No.: E/14 Surveyed by: AM/JM Date: 8/3/95		


ORLAND PARK RURAL HISTORY SURVEY

Address/Location: 11801 W. 159th Street, Orland Township	Tax Parcel No. 27-19-100-007	Map Key No. 28
--	--	--------------------------

Name/Owner Current: Richard Goniak Historic: Mrs. Dodge/Plats 1886, 1898	Structure: Bam (B1) Current Use/Historic Use: Bam/Bam Architect/Builder:	Landmark Evaluation Individual: N Farmstead: N Criteria: National Register: N Local: N
---	--	---

Date/Source: c.1880/Style, materials	Condition: Poor	Integrity: High
--	---------------------------	---------------------------

Materials Foundation: N/A Walls: Vertical board & batten Roof: Gable/ Asphalt shingle	Architectural Style/Form: Gable Bam Description/Features: Gable bam with doors on both the side (N) and end (W). The roof has two metal ventilators. Several small windows on the lower level side (N), West end, have been boarded up.
No. Stories: 1 + loft Major Alterations:	Historic Notes: While 19th century plat do not show property of Mrs. Dodge as developed, the bam appears to predate the c.1910 house.
Historic Data Sources:	



Roll No./Neg. No.: E/11 **Surveyed by:** AM/JM **Date:** 8/3/95


ORLAND PARK RURAL HISTORY SURVEY

Address/Location: 11801 W. 159th Street, Orland Township	Tax Parcel No. 27-19-100-007	Map Key No. 28
--	--	--------------------------

Name/Owner Current: Richard Gomiak Historic: Mrs. Dodge/Plats 1886, 1898	Structure: Bam (B2) Current Use/Historic Use: Garage/Bam Architect/Builder:	Landmark Evaluation Individual: N Farmstead: N Criteria: National Register: N Local: N
---	---	---

Date/Source: c. 1900/Style, materials	Condition: Fair	Integrity: Medium
---	---------------------------	-----------------------------


Materials Foundation: N/A Walls: Asphalt, vertical boards Roof: Gable/ Asphalt shingle	Architectural Style/Form: Gable bam Description/Features: Gable roof garage structure has multiple doors on the long (N) side. Original sliding doors are on the gable end (E). The building has a concrete block chimney.
No. Stories: 1 Major Alterations:	Historic Notes:
Historic Data Sources:	



SITE PLAN

Roll No./Neg. No.: E/12 **Surveyed by:** AM/JM **Date:** 8/3/95

ORLAND PARK RURAL HISTORY SURVEY

Address/Location: 11801 W. 159th Street, Orland Township		Tax Parcel No. 27-19-100-007	Map Key No. 28
Name/Owner Current: Richard Goniak Historic: Mrs. Dodge/Plats 1886, 1898	Structure: Shed Current Use/Historic Use: -/Shed Architect/Builder:	Landmark Evaluation Individual: N Farmstead: N Criteria: National Register: N Local: N	
Date/Source: c. 1900/Style, materials	Condition: Good	Integrity: Low	
Materials Foundation: N/A Walls: Corrugated metal Roof: Gable/ Asphalt shingle	Architectural Style/Form: Shed Description/Features: Gable shed has been clad in corrugated sheet metal. The wood, vertical board, sliding doors at the gable end remain exposed.		
No. Stories: 1 Major Alterations: Metal siding	Historic Notes:		
Historic Data Sources:			
SITE PLAN			

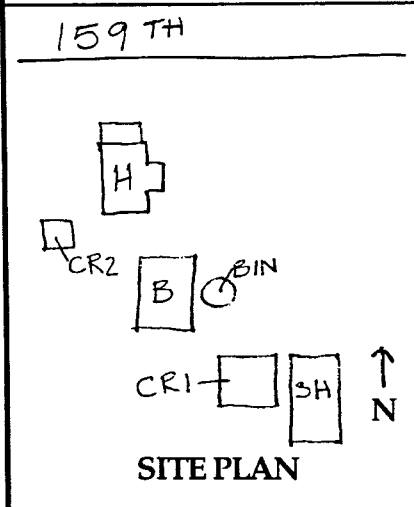
ORLAND PARK RURAL HISTORY SURVEY

Address/Location: 11430 W. 159th Street, Orland Township	Tax Parcel No. 27-19-200-003	Map Key No. 29
--	--	--------------------------

Name/Owner Current: Harold Sayers Historic: J. Daniels	Structure: House Current Use/Historic Use: House/House Architect/Builder:	Landmark Evaluation Individual: N Farmstead: Y Criteria: 1,6 National Register: N Local: Y Development concept approved
---	---	---


Date/Source: 1880-86/Census.Platt	Condition: Fair	Integrity: High
---	---------------------------	---------------------------

Materials Foundation: N/A Walls: Composition siding Roof: Gable/ Asphalt shingle	Architectural Style/Form: Gable Front Description/Features: Obscured one and one-half story frame house has projecting side gable. The house is clad in composition siding and has a hipped roof front porch. The visible windows are 1/1.
No. Stories: 1 + attic Major Alterations: Siding	Historic Notes: Agricultural census of 1880 lists Daniels and indicates mixed farming including two acres of apple orchard.
Historic Data Sources: Plats, Agricultural Census data	




Roll No./Neg. No.: E/18 **Surveyed by:** AM/JM **Date:** 8/3/95

ORLAND PARK RURAL HISTORY SURVEY

Address/Location: 11430 W. 159th Street, Orland Township		Tax Parcel No. 27-19-200-003	Map Key No. 29
Name/Owner Current: Harold Sayers Historic: J. Daniels	Structure: Barn Current Use/Historic Use: -/Barn Architect/Builder:	Landmark Evaluation Individual: N Farmstead: Y Criteria: 1,6 National Register: N Local: Y Development concept approved	
Date/Source: 1880-86/Census, Plat	Condition: N/A	Integrity: N/A	
Materials Foundation: N/A Walls: N/A Roof: Gable/ Asphalt shingle	Architectural Style/Form: Gable Barn Description/Features: Gable barn is obscured by trees.		
No. Stories: 1 + loft Major Alterations:	Historic Notes:		
Historic Data Sources: Plats, Agricultural Census data			
			
SITE PLAN			
N	Roll No./Neg. No.: E/19 Surveyed by: AM/JM Date: 8/3/95		

ORLAND PARK RURAL HISTORY SURVEY

Address/Location: 11430 W. 159th Street, Orland Township		Tax Parcel No. 27-19-200-003	Map Key No. 29
Name/Owner Current: Harold Sayers Historic: J. Daniels	Structure: Crib (C1) Current Use/Historic Use: -/Crib Architect/Builder:	Landmark Evaluation Individual: N Farmstead: Y Criteria: 1,6 National Register: N Local: Y Development concept approved	
Date/Source: 1880-86/Census, Plat	Condition: Fair	Integrity: High	
Materials Foundation: N/A Walls: Horizontal board Roof: Gable/ Asphalt shingle	Architectural Style/Form: Crib Description/Features: Gable corn crib has spaced horizontal boards on East side for corn; the rest of the crib has tight horizontal board siding. A small 6/6 window is located in the loft at the gable end. A ventilator or elevator tops roof.		
No. Stories: 1 + loft Major Alterations:	Historic Notes:		
Historic Data Sources: Plats, Agricultural Census data			
			
N	<p>SITE PLAN</p>		
Roll No./Neg. No.: E/17		Surveyed by: AM/JM	Date: 8/3/95

ORLAND PARK RURAL HISTORY SURVEY

Address/Location: 11430 W. 159th Street, Orland Township		Tax Parcel No. 27-19-200-003	Map Key No. 29
Name/Owner Current: Harold Sayers Historic: J. Daniels	Structure: Crib (C2) Current Use/Historic Use: -/Crib Architect/Builder:	Landmark Evaluation Individual: N Farmstead: Y Criteria: 1,6 National Register: N Local: Y Development concept approved	
Date/Source: 1880-86/Census, Plat	Condition: Fair	Integrity: High	
Materials Foundation: N/A Walls: Horizontal board Roof: Gable/ Asphalt shingle	Architectural Style/Form: Crib Description/Features: Gable com crib has spaced horizontal board siding on both sides. The crib is obscured by trees.		
No. Stories: 1 Major Alterations:	Historic Notes: Agricultural census of 1880 lists Daniels and indicates mixed farming including two acres of apple orchard.		
Historic Data Sources: Plats, Agricultural Census data			
N			
SITE PLAN			
Roll No./Neg. No.: N/A		Surveyed by: AM/JM	Date: 8/3/95


ORLAND PARK RURAL HISTORY SURVEY

Address/Location: 11430 W. 159th Street, Orland Township	Tax Parcel No. 27-19-200-003	Map Key No. 29
--	--	--------------------------

Name/Owner Current: Harold Sayers Historic: J. Daniels	Structure: Shed Current Use/Historic Use: Collapsed/Shed Architect/Builder:	Landmark Evaluation Individual: N Farmstead: Y Criteria: 1,6 National Register: N Local: Y Development concept approved
---	---	---

Date/Source: 1880-86/Census, Plat	Condition: Poor	Integrity: High
---	-------------------------------	-------------------------------

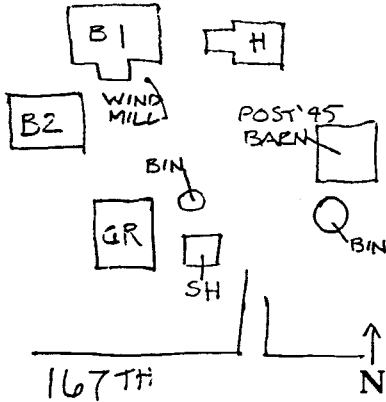

Materials Foundation: N/A Walls: Vertical board Roof: Gable/ Metal	Architectural Style/Form: Shed Description/Features: Gable shed roof is collapsed. Sliding doors are located on the gable end.
No. Stories: 1 Major Alterations:	Historic Notes:
Historic Data Sources: Plats, Agricultural Census data	

	
<p>N</p> <p>SITE PLAN</p>	<p>Roll No./Neg. No.: E/16 Surveyed by: AM/JM Date: 8/3/95</p>

ORLAND PARK RURAL HISTORY SURVEY

Address/Location: 11300 W. 159th Street, Orland Township		Tax Parcel No. 27-19-201-008	Map Key No. 30
Name/Owner Current: Orland School District #135 Historic: Doctor School/Dist. #137	Structure: School Current Use/Historic Use: Storage/school Architect/Builder:	Landmark Evaluation Individual: Y Farmstead: N Criteria: A, 1, 3 National Register: Y Local: Y 1 of 4 One Room Schools in Township	
Date/Source: 1930/stone over entrance	Condition: Fair	Integrity: High	
Materials Foundation: Concrete Walls: Brick Roof: Hipped/ Asphalt shingles	Architectural Style/Form: One Room School Description/Features: Brick school with cast stones above entrance which read, "1930" and "District Number 137". Basket weave brick panel with stone details on North elevation. Building has copper gutters and tie rod at chimney. Door sizes changed and windows are now boarded-up. Cast stone window sills and arched detail over entrance. Soldier coursed brick at water table, lintel and eave lines. Historic Notes: No mention of the school in School Records collection.		
No. Stories: 1 w/raised bsmt Major Alterations: Doors (S & W) changed, windows boarded-up			
Historic Data Sources:			
<p align="center">SITE PLAN</p>			
		Roll No./Neg. No.: B/8	Surveyed by: AM
		Date: 7/25/95	

ORLAND PARK RURAL HISTORY SURVEY

Address/Location: 16601 S. 118th Avenue, Orland Township		Tax Parcel No. 27-19-300-006	Map Key No. 31
Name/Owner Current: Gallagher & Henry Historic: Lewis Tilsey	Structure: House Current Use/Historic Use: House/House Architect/Builder:	Landmark Evaluation Individual: N Farmstead: N Criteria: National Register: N Local: N Insufficient information to evaluate	
Date/Source: N/A	Condition: N/A	Integrity: N/A	
Materials Foundation: N/A Walls: Composition siding Roof: N/A	Architectural Style/Form: Not Available Description/Features: Frame house obscured; only one story gable addition is visible. Windows appear to be 2/2. Site is inaccessible and includes: house, granary, 2 barns, wind mill, pump house, shed, modern prefabricated shed, and several circular metal grain bins. Historic Notes:		
No. Stories: 2 Major Alterations:			
Historic Data Sources: Plats			
 <p align="center">SITE PLAN</p>			
		Roll No./Neg. No.: H/16	Surveyed by: JM
		Date: 9/6/95	

ORLAND PARK RURAL HISTORY SURVEY

Address/Location: 16601 S. 118th Avenue, Orland Township		Tax Parcel No. 27-19-300-006	Map Key No. 31
Name/Owner Current: Gallagher & Henry Historic: Lewis Tilsey	Structure: Bam (B1) Current Use/Historic Use: -Bam Architect/Builder:	Landmark Evaluation Individual: N Farmstead: N Criteria: National Register: N Local: N Insufficient information to evaluate	
Date/Source: c.1890/Plat	Condition: N/A	Integrity: N/A	
Materials Foundation: N/A Walls: Horizontal board Roof: Gable/ Sheet metal	Architectural Style/Form: Gable Bam Description/Features: Obscured gable bam has an adjoining metal wind mill with concrete, gable roof pump house at the Southeast corner next to a gable entrance projection. Roof is clad in sheet metal. Site is inaccessible and includes: house, granary, 2 bams, wind mill, pump house, shed, post-1945 prefabricated shed, and several circular metal grain bins. The bam is in the photograph on the left in the far distance. Historic Notes:		
No. Stories: 2 + loft Major Alterations:			
Historic Data Sources: Plats			
N			
SITE PLAN			
Roll No./Neg. No.: H/18		Surveyed by: JM	Date: 9/6/95

ORLAND PARK RURAL HISTORY SURVEY

Address/Location: 16601 S. 118th Avenue, Orland Township		Tax Parcel No. 27-19-300-006	Map Key No. 31
Name/Owner Current: Gallagher & Henry Historic: Lewis Tilsey	Structure: Bam (B2) Current Use/Historic Use: -/Bam Architect/Builder:	Landmark Evaluation Individual: N Farmstead: N Criteria: National Register: N Local: N Insufficient info. to evaluate	
Date/Source: N/A	Condition: N/A	Integrity: N/A	
Materials Foundation: Walls: Vertical board Roof: Gable/N/A	Architectural Style/Form: Gable Bam Description/Features: Obscured gable bam is in deteriorated condition.		
No. Stories: Major Alterations:	Historic Notes:		
Historic Data Sources: Plats			
N			
SITE PLAN			
Roll No./Neg. No.: N/A		Surveyed by: JM	Date: 9/6/95

ORLAND PARK RURAL HISTORY SURVEY

Address/Location: 16601 S. 118th Avenue, Orland Township		Tax Parcel No. 27-19-300-006	Map Key No. 31
Name/Owner Current: Gallagher & Henry Historic: Lewis Tilsey	Structure: Granary Current Use/Historic Use: -/Granary Architect/Builder:	Landmark Evaluation Individual: N Farmstead: N Criteria: National Register: N Local: N Insufficient information to evaluate	
Date/Source: c.1890/Plat	Condition: N/A	Integrity: High	
Materials Foundation: N/A Walls: Vertical board Roof: Gable/ Asphalt shingle	Architectural Style/Form: Granary Description/Features: Inaccessible granary has gable roof and roof top elevator.		
No. Stories: Major Alterations:	Historic Notes:		
Historic Data Sources: Plats			
N			
SITE PLAN	Roll No./Neg. No.: H/19 Surveyed by: JM Date: 9/6/95		

ORLAND PARK RURAL HISTORY SURVEY

Address/Location: 16601 S. 118th Avenue, Orland Township		Tax Parcel No. 27-19-300-006	Map Key No. 31
Name/Owner Current: Gallagher & Henry Historic: Lewis Tilsey	Structure: Shed Current Use/Historic Use: -/Shed Architect/Builder:	Landmark Evaluation Individual: N Farmstead: N Criteria: National Register: N Local: N Insufficient information to evaluate	
Date/Source: c.1900/Form, materials	Condition: Fair	Integrity: High	
Materials Foundation: N/A Walls: Vertical board Roof: Gable/ Sheet metal	Architectural Style/Form: Shed Description/Features: Low shed is open along one long side. The walls are of vertical board siding and the roof is of sheet metal.		
No. Stories: Major Alterations:	Historic Notes:		
Historic Data Sources: Plats			
N			
SITE PLAN	Roll No./Neg. No.: H/15 Surveyed by: JM Date: 9/6/95		

ORLAND PARK RURAL HISTORY SURVEY

Address/Location: 11500 W. 167th Street, Orland Township	Tax Parcel No. 27-19-400-001	Map Key No. 32
--	--	--------------------------


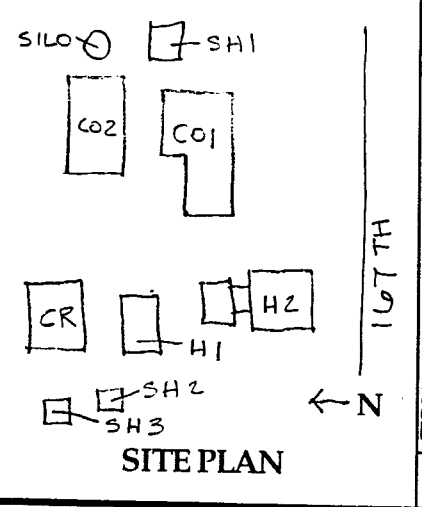
Name/Owner Current: Gallagher & Henry Historic: Sayers	Structure: House (H1) Current Use/Historic Use: House/House Architect/Builder:	Landmark Evaluation Individual: N Farmstead: N Criteria: National Register: N Local: N
---	--	---

Date/Source: c.1900/Style, materials	Condition: Fair	Integrity: Medium
--	---------------------------	-----------------------------

Materials Foundation: N/A Walls: Composition siding Roof: Gable/ Asphalt shingle	Architectural Style/Form: Gable Front Description/Features: One story frame Gable Front house has paneled doors with 3 lights and 1/1 windows. Chimney is of concrete block.
No. Stories: 1 Major Alterations: Siding	Historic Notes:


Historic Data Sources:
Plats, Agricultural Census data

167 TH




Roll No./Neg. No.: G/17 **Surveyed by:** JM/LS **Date:** 8/4/95

ORLAND PARK RURAL HISTORY SURVEY

Address/Location: 11500 W. 167th Street, Orland Township		Tax Parcel No. 27-19-400-001	Map Key No. 32
Name/Owner Current: Gallagher & Henry Historic: Sayers	Structure: House (H2) Current Use/Historic Use: House/House Architect/Builder:	Landmark Evaluation Individual: N Farmstead: N Criteria: National Register: N Local: N	
Date/Source: c. 1925/Style	Condition: Fair	Integrity: Low	
Materials Foundation: Concrete block Walls: Aluminum siding Roof: Gable with dormer/ Asphalt shingle	Architectural Style/Form: Bungalow Description/Features: One and one-half story frame bungalow has been altered by the enclosure of the full width front porch, siding and some newer windows. Basic form is side gable with a wide, shallow front gable dormer above the porch.		
No. Stories: 1 + attic Major Alterations: Siding, porch enclosed	Historic Notes:		
Historic Data Sources: McAlester: <u>A Field Guide to American Houses</u>			
			
SITE PLAN	N		
Roll No./Neg. No.: G/16		Surveyed by: JM/LS	Date: 8/4/95


ORLAND PARK RURAL HISTORY SURVEY

Address/Location: 11500 W. 167th Street, Orland Township		Tax Parcel No. 27-19-400-001	Map Key No. 32
Name/Owner Current: Gallagher & Henry Historic: Sayers	Structure: Coop (CO1) Current Use/Historic Use: -/Coop Architect/Builder:	Landmark Evaluation Individual: N Farmstead: N Criteria: National Register: N Local: N	
Date/Source: 1880-86/Census, Plat	Condition: Fair	Integrity: High	
Materials Foundation: N/A Walls: Composition board Roof: Gable/ Asphalt shingle	Architectural Style/Form: Coop Description/Features: Long gable roofed coop has paired 4 light windows at each of six bays. On the roof ridge is a wood cupola and a later metal ventilator. While most of the coop roof is clad with asphalt shingle, some parts are clad in asphalt roll roofing. The gable roof at the East end of the North side is extended.		
No. Stories: 1 Major Alterations:	Historic Notes:		
Historic Data Sources: Plats, Agricultural Census data			
			
N			
SITE PLAN	Roll No./Neg. No.: G/15 Surveyed by: JM/LS Date: 8/4/95		

ORLAND PARK RURAL HISTORY SURVEY

Address/Location: 11500 W. 167th Street, Orland Township		Tax Parcel No. 27-19-400-001	Map Key No. 32
Name/Owner Current: Gallagher & Henry Historic: Sayers	Structure: Coop (CO2) Current Use/Historic Use: -/Coop Architect/Builder:	Landmark Evaluation Individual: N Farmstead: N Criteria: National Register: N Local: N	
Date/Source: N/A	Condition: N/A	Integrity: N/A	
Materials Foundation: N/A Walls: Horizontal siding Roof: Gable/ Asphalt shingle	Architectural Style/Form: Coop Description/Features: Obscured coop is located North of Coop (CO1) and adjacent to a concrete silo, c.1940.		
No. Stories: 1 Major Alterations:	Historic Notes:		
Historic Data Sources: Plats, Agricultural Census data			
SITE PLAN N			
Roll No./Neg. No.: N/A		Surveyed by: JM/LS	Date: 8/4/95

ORLAND PARK RURAL HISTORY SURVEY

Address/Location: 11500 W. 167th Street, Orland Township		Tax Parcel No. 27-19-400-001	Map Key No. 32
Name/Owner Current: Gallagher & Henry Historic: Sayers	Structure: Crib Current Use/Historic Use: -/Crib Architect/Builder:	Landmark Evaluation Individual: N Farmstead: N Criteria: National Register: N Local: N	
Date/Source: 1880-86/Census, Plat	Condition: Poor	Integrity: High	
Materials Foundation: N/A Walls: Horizontal boards Roof: Gable/ Asphalt shingle	Architectural Style/Form: Crib Description/Features: Gable roofed crib has spaced horizontal board siding on one side for storage of corn. Sliding doors are located at the gable end, one has a smaller service door cut into the sliding door. On the roof is an elevator. A one story gable roof shed addition extends from the North side of the crib.		
No. Stories: 1 + loft Major Alterations:	Historic Notes:		
Historic Data Sources: Plats, Agricultural Census data			
			
N			
SITE PLAN	Roll No./Neg. No.: G/18 Surveyed by: JM/LS Date: 8/4/95		

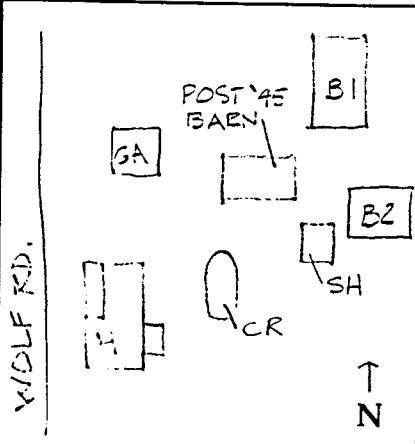
ORLAND PARK RURAL HISTORY SURVEY

Address/Location: E. side of Wolf Road, S. of 159th Street, Orland Township	Tax Parcel No. 27-20-100-005	Map Key No. 34
---	--	--------------------------

Name/Owner Current: Gallagher & Henry Historic: Jno. Sayers (sic)/ Plats	Structure: House Current Use/Historic Use: House/House Architect/Builder:	Landmark Evaluation Individual: N Farmstead: Y Criteria: 1,3,6 National Register: N Local: Y Development concept approved
---	---	---

Date/Source: 1851-60/Plats. Census	Condition: Fair/Poor	Integrity: Medium
--	--------------------------------	-----------------------------

Materials Foundation: Stone Walls: Asphalt siding Roof: Gable with gable/ Asphalt shingle	Architectural Style/Form: Gabled Ell Description/Features: Two story frame Gabled Ell has Tudor Revival style exterior chimney on front gable wall. Decorative trim visible at 1 story porch: turned posts and vergeboard. Windows are a mix of 1/1 and 2/2. All are historic. Site includes: house, garage, crib, shed and 3 barns, one of which is post-1945.
No. Stories: 2 Major Alterations: Addition on rear, exterior chimney, siding	Historic Notes: Farmstead of 160 acres on 1861 Plat, 80 of which were developed.
Historic Data Sources: Plats, Agricultural Census data	



SITE PLAN



Roll No./Neg. No.: G/22 **Surveyed by:** JM/LS **Date:** 8/4/95

ORLAND PARK RURAL HISTORY SURVEY

Address/Location: 11500 W. 167th Street, Orland Township		Tax Parcel No. 27-19-400-001	Map Key No. 32
Name/Owner Current: Gallagher & Henry Historic: Sayers	Structure: Shed (SH1) Current Use/Historic Use: -/Shed Architect/Builder:	Landmark Evaluation Individual: N Farmstead: N Criteria: National Register: N Local: N	
Date/Source: N/A	Condition: N/A	Integrity: N/A	
Materials Foundation: N/A Walls: N/A Roof: N/A	Architectural Style/Form: Shed Description/Features: Shed is obscured.		
No. Stories: 1 + loft Major Alterations:	Historic Notes:		
Historic Data Sources: Plats, Agricultural Census data			
N			
SITE PLAN			
Roll No./Neg. No.: N/A		Surveyed by: JM/LS	Date: 8/4/95

ORLAND PARK RURAL HISTORY SURVEY

Address/Location: 11500 W. 167th Street, Orland Township		Tax Parcel No. 27-19-400-001	Map Key No. 32
Name/Owner Current: Gallagher & Henry Historic: Sayers	Structure: Shed (SH2) Current Use/Historic Use: -/Shed Architect/Builder:	Landmark Evaluation Individual: N Farmstead: N Criteria: National Register: N Local: N	
Date/Source: N/A	Condition: N/A	Integrity: N/A	
Materials Foundation: Concrete Walls: Composition siding Roof: Shed/ Asphalt roll roofing	Architectural Style/Form: Shed Description/Features: Shed is obscured.		
No. Stories: 1 + loft Major Alterations:	Historic Notes:		
Historic Data Sources: Plats, Agricultural Census data			
N			
SITE PLAN			
Roll No./Neg. No.: N/A		Surveyed by: JM/LS	Date: 8/4/95

ORLAND PARK RURAL HISTORY SURVEY

Address/Location: 11500 W. 167th Street, Orland Township		Tax Parcel No. 27-19-400-001	Map Key No. 32
Name/Owner Current: Gallagher & Henry Historic: Sayers	Structure: Shed (SH3) Current Use/Historic Use: -/Shed Architect/Builder:	Landmark Evaluation Individual: N Farmstead: N Criteria: National Register: N Local: N	
Date/Source: N/A	Condition: N/A	Integrity: N/A	
Materials Foundation: N/A Walls: Composition siding Roof: Gable/ Asphalt shingle	Architectural Style/Form: Shed Description/Features: Shed is obscured.		
No. Stories: 1 Major Alterations:	Historic Notes:		
Historic Data Sources: Plats, Agricultural Census data			
N			
SITE PLAN			
Roll No./Neg. No.: N/A		Surveyed by: JM/LS	Date: 8/4/95

ORLAND PARK RURAL HISTORY SURVEY

Address/Location: 16538 S. Wolf Road, Orland Township		Tax Parcel No. 27-19-401-003	Map Key No. 33
Name/Owner Current: Art & Margo Granat Historic:	Structure: House Current Use/Historic Use: House/House Architect/Builder:	Landmark Evaluation Individual: N Farmstead: N Criteria: National Register: N Local: N	
Date/Source: c.1930/Plats,McAlester	Condition: Good	Integrity: Medium	
Materials Foundation: Concrete Walls: Vertical board, brick Roof: Hip/ Asphalt shingle	Architectural Style/Form: Bungalow Description/Features: One story hipped roof frame bungalow has hipped dormer windows at attic. Walls are clad in modern materials: predominantly vertical board siding above brick. Note the historic horizontal clapboard siding at dormer. Front windows have leaded multi-light transoms. Front door has oval glass light. Full width front porch is set under hipped roof with center bay projecting beyond roof line. Porch square posts & railings are of modern materials. A 1 story addition is at the rear. Historic Notes: Plat of 1926 lists no name for this site. A non-conforming prefabricated barn is also on this site.		
No. Stories: 1 + attic Major Alterations: Updated porch, siding, rear add'n.			
Historic Data Sources: Plats			
<p align="center">SITE PLAN</p>			
		Roll No./Neg. No.: H/1	Surveyed by: JM/LS Date: 8/4/95

ORLAND PARK RURAL HISTORY SURVEY

Address/Location: E. side of Wolf Road, S. of 159th Street, Orland Township	Tax Parcel No. 27-20-100-005	Map Key No. 34
---	--	--------------------------

Name/Owner Current: Gallagher & Henry Historic: Jno. Sayers (sic)/ Plats	Structure: House Current Use/Historic Use: House/House Architect/Builder:	Landmark Evaluation Individual: N Farmstead: Y Criteria: 1,3,6 National Register: N Local: Y Development concept approved
---	---	---

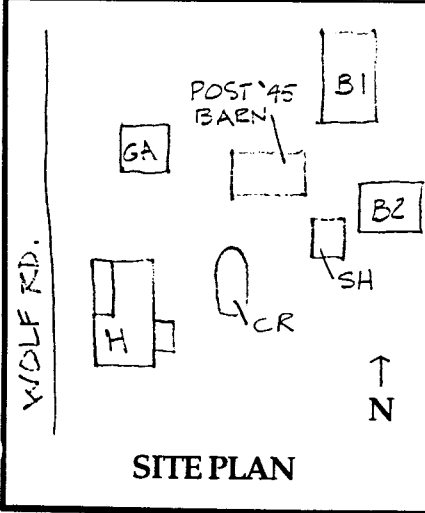
Date/Source: 1851-60/Plats, Census	Condition: Fair/Poor	Integrity: Medium
--	--------------------------------	-----------------------------

Materials Foundation: Stone Walls: Asphalt siding Roof: Gable with gable/ Asphalt shingle	Architectural Style/Form: Gabled Ell Description/Features: Two story frame Gabled Ell has Tudor Revival style exterior chimney on front gable wall. Decorative trim visible at 1 story porch: turned posts and vergeboard. Windows are a mix of 1/1 and 2/2. All are historic. Site includes: house, garage, crib, shed and 3 barns, one of which is post-1945.
---	--

No. Stories: 2 Major Alterations: Addition on rear, exterior chimney, siding	Historic Notes: Farmstead of 160 acres on 1861 Plat, 80 of which were developed.
---	--


Historic Data Sources: Plats, Agricultural Census data
--

--




Roll No./Neg. No.: G/22 **Surveyed by:** JM/LS **Date:** 8/4/95


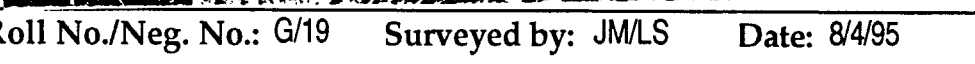
ORLAND PARK RURAL HISTORY SURVEY

Address/Location: E. side of Wolf Road, S. of 159th Street, Orland Township		Tax Parcel No. 27-20-100-005	Map Key No. 34
Name/Owner Current: Gallagher & Henry Historic: Jno. Sayers	Structure: Crib Current Use/Historic Use: Vacant/Crib Architect/Builder:	Landmark Evaluation Individual: N Farmstead: Y Criteria: 1, 3, 6 National Register: N Local: Y Development concept approved	
Date/Source: c.1935/Noble	Condition: Fair	Integrity: High	
Materials Foundation: N/A Walls: Vented metal panels Roof: Conical with cupola/ Corrugated metal	Architectural Style/Form: Crib Description/Features: Oval shaped crib with conical roof and cupola is fabricated of small vented metal panels.		
No. Stories: 1 Major Alterations:	Farmstead of 160 acres on 1861 Plat, 80 of which were developed. Historic Notes: Crib dated by use of perforated metal panels which were promoted for grain storage in the early decades of the 20th century.		
Historic Data Sources: Noble: <u>Barns of the Midwest</u>			
			
N			
SITE PLAN	Roll No./Neg. No.: G/23 Surveyed by: JM/LS Date: 8/4/95		


ORLAND PARK RURAL HISTORY SURVEY

Address/Location: E. side of Wolf Road, S. of 159th Street, Orland Township		Tax Parcel No. 27-20-100-005	Map Key No. 34
Name/Owner Current: Gallagher & Henry Historic: Jno. Sayers	Structure: Garage Current Use/Historic Use: Vacant/Garage Architect/Builder:	Landmark Evaluation Individual: N Farmstead: Y Criteria: 1, 3, 6 National Register: N Local: Y Development concept approved	
Date/Source: c.1925/Style, materials	Condition: Fair	Integrity: High	
Materials Foundation: N/A Walls: Brick Roof: Hip/ Asphalt shingle	Architectural Style/Form: Garage Description/Features: Two bay garage has vertical board overhead doors.		
No. Stories: 1 Major Alterations:	Historic Notes:		
Historic Data Sources:			
			
SITE PLAN			
N	Roll No./Neg. No.: G/23 Surveyed by: JM/LS Date: 8/4/95		

ORLAND PARK RURAL HISTORY SURVEY

Address/Location: E. side of Wolf Road, S. of 159th Street, Orland Township		Tax Parcel No. 27-20-100-005	Map Key No. 34
Name/Owner Current: Gallagher & Henry Historic: Jno. Sayers	Structure: Bam (B1) Current Use/Historic Use: Bam/Bam Architect/Builder:	Landmark Evaluation Individual: N Farmstead: Y Criteria: 1, 3, 6 National Register: N Local: Y Development concept approved	
Date/Source: c.1920/ Noble	Condition: Good	Integrity: High	
Materials Foundation: Concrete Walls: Asphalt siding Roof: Gothic arch/ Asphalt shingle	Architectural Style/Form: Gothic Bam Description/Features: Gothic bam with arched roof extending to ground level foundation. Sliding vertical board doors at end walls. Small 4 light windows adjacent to doors.		
No. Stories: 1 + loft Major Alterations:	Historic Notes:		
Historic Data Sources: Noble: <u>Barns of the Midwest</u>			
			
N			
SITE PLAN	Roll No./Neg. No.: G/19 Surveyed by: JM/LS Date: 8/4/95		

ORLAND PARK RURAL HISTORY SURVEY

Address/Location: E. side of Wolf Road, S. of 159th Street, Orland Township		Tax Parcel No. 27-20-100-005	Map Key No. 34
Name/Owner Current: Gallagher & Henry Historic: Jno. Sayers	Structure: Bam (B2) Current Use/Historic Use: Bam/Bam Architect/Builder:	Landmark Evaluation Individual: N Farmstead: Y Criteria: 1,3,6 National Register: N Local: Y Development concept approved	
Date/Source: c.1890/ Plats, Noble	Condition: Good	Integrity: High	
Materials Foundation: Concrete Walls: Vertical board & batten Roof: Gable/ Asphalt shingle	Architectural Style/Form: Gable Barn Description/Features: Gable barn has vertical board sliding doors at end wall. There is a small 4 light window in loft.		
No. Stories: 1 + loft Major Alterations:	Historic Notes:		
Historic Data Sources: Noble: <u>Barns of the Midwest</u> Plats			
			
N			
SITE PLAN			
Roll No./Neg. No.: G/20		Surveyed by: JM/LS	Date: 8/4/95

ORLAND PARK RURAL HISTORY SURVEY

Address/Location: E. side of Wolf Road, S. of 159th Street, Orland Township		Tax Parcel No. 27-20-100-005	Map Key No. 34
Name/Owner Current: Gallagher & Henry Historic: Jno. Sayers (sic)/Plats	Structure: Shed Current Use/Historic Use: -/Shed Architect/Builder:	Landmark Evaluation Individual: N Farmstead: Y Criteria: 1,6 National Register: N Local: Y Development concept approved	
Date/Source: N/A	Condition: Fair	Integrity: Medium	
Materials Foundation: Concrete block Walls: Concrete block Roof: Shed/ Asphalt roll roofing	Architectural Style/Form: Shed Description/Features: Obscured shed.		
No. Stories: 1 Major Alterations:	Historic Notes:		
Historic Data Sources:			
N			
SITE PLAN			
	Roll No./Neg. No.: N/A Surveyed by: JM/LS Date: 8/4/95		

ORLAND PARK RURAL HISTORY SURVEY

Address/Location: 16453 S. Wolf Road, Orland Township	Tax Parcel No. 27-20-101-007	Map Key No. 35
---	--	--------------------------


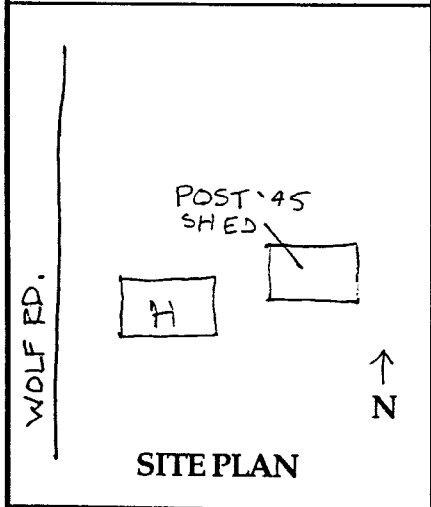

Name/Owner Current: Thomas Grady Historic: B. F. Sayers	Structure: House Current Use/Historic Use: Business/House Architect/Builder:	Landmark Evaluation Individual: N Farmstead: N Criteria: National Register: N Local: N
--	--	---

Date/Source: 1902-26/Plats	Condition: Good	Integrity: Medium
--------------------------------------	---------------------------	-----------------------------

Materials Foundation: Concrete block Walls: Synthetic siding Roof: Gable/ Asphalt shingle	Architectural Style/Form: Gable Front Description/Features: Gable Front frame house has one and one half stories and enclosed front porch. Trim at window heads is heavy perhaps indicating earlier hoods modified for siding. Gable end attic windows are grouped in three. Modern, post-1945 garage also on site.
---	---

No. Stories: 1 + attic Major Alterations: Siding	Historic Notes:
--	------------------------

Historic Data Sources: 1902, 1926 Plats	
---	--




Roll No./Neg. No.: V11	Surveyed by: JM/LS	Date: 8/4/95
-------------------------------	---------------------------	---------------------

ORLAND PARK RURAL HISTORY SURVEY

Address/Location: 10750 W. 167th Street, Orland Township		Tax Parcel No. 27-20-402-018	Map Key No. 36
Name/Owner Current: Ralph Morrissey Historic:	Structure: House Current Use/Historic Use: House/House Architect/Builder:	Landmark Evaluation Individual: N Farmstead: N Criteria: National Register: N Local: N	
Date/Source: c.1890/Style	Condition: Fair	Integrity: Low	
Materials Foundation: N/A Walls: Asphalt siding Roof: Gable/ Asphalt shingle	Architectural Style/Form: Gable Front Description/Features: One and one-half story house frame has smaller second floor windows below the roof eaves. A one story shed roofed addition is at the rear. The chimney is of corbeled brick. The front facade has a group of three windows at the first floor and entrance. The 1/1 windows are newer.		
No. Stories: 1 + attic Major Alterations: One story shed addition windows, shutters, siding	Historic Notes:		
Historic Data Sources:			
<p align="center">SITE PLAN</p>			
		Roll No./Neg. No.: H/11	Surveyed by: JM
		Date: 9/6/95	

ORLAND PARK RURAL HISTORY SURVEY

Address/Location: 10750 W. 167th Street, Orland Township		Tax Parcel No. 27-20-402-018	Map Key No. 36
Name/Owner Current: Ralph Morrissey Historic:	Structure: Bam Current Use/Historic Use: -/Bam Architect/Builder:	Landmark Evaluation Individual: N Farmstead: N Criteria: National Register: N Local: N	
Date/Source: c.1880/Style	Condition: Fair	Integrity: Medium	
Materials Foundation: N/A Walls: Asphalt siding Roof: Gable/ Asphalt shingle	Architectural Style/Form: Gable Bam Description/Features: Gable bam has two levels of large 6 light windows on the long (S) side. The asphalt siding on the bam walls is over vertical board siding. An open shed roofed addition is located on the Northeast corner.		
No. Stories: 2 + loft Major Alterations: One story shed roofed addition	Historic Notes:		
Historic Data Sources:			
			
<p align="center">N</p> <p align="center">SITE PLAN</p>		Roll No./Neg. No.: H/10 Surveyed by: JM Date: 9/6/95	

ORLAND PARK RURAL HISTORY SURVEY

Address/Location: 10750 W. 167th Street, Orland Township	Tax Parcel No. 27-20-402-018	Map Key No. 36
--	--	--------------------------


Name/Owner Current: Ralph Morrissey Historic:	Structure: Shed Current Use/Historic Use: Shed/Shed Architect/Builder:	Landmark Evaluation Individual: N Farmstead: N Criteria: National Register: N Local: N
---	--	---

Date/Source: c.1880/Style	Condition: Poor	Integrity: Low
-------------------------------------	---------------------------	--------------------------

Materials Foundation: N/A Walls: Asphalt siding Roof: Gable/ Asphalt shingle	Architectural Style/Form: Shed Description/Features: Gable shed has two pair of wood panel swing doors at the gable end (S). A gambrel roof shed addition with a door at the end (S) is connected to the gable roofed shed by an open shed at the roofs.
--	---

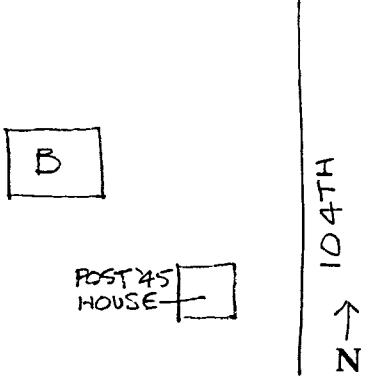

No. Stories: 1 Major Alterations: Sheds have added connecting link	Historic Notes:
--	------------------------

Historic Data Sources:	
-------------------------------	--



SITE PLAN	N	Roll No./Neg. No.: H/9	Surveyed by: JM	Date: 9/6/95
------------------	---	-------------------------------	------------------------	---------------------

ORLAND PARK RURAL HISTORY SURVEY

Address/Location: 16640 S. 104th Avenue		Tax Parcel No. 27-20-403-010	Map Key No. 37
Name/Owner Current: Wallace Warner Historic:	Structure: Barn Current Use/Historic Use: Barn/Barn Architect/Builder:	Landmark Evaluation Individual: N Farmstead: N Criteria: National Register: N Local: N More information needed	
Date/Source: c. 1910/Noble, materials	Condition: Good	Integrity: High	
Materials Foundation: Concrete block Walls: Clapboard Roof: Gambrel/ Asphalt Shingle	Architectural Style/Form: Gambrel Barn Description/Features: Gambrel barn has small windows without glazing at loft level. Site includes a modern, post-1945 house.		
No. Stories: 1 + loft Major Alterations: none visible	Historic Notes:		
Historic Data Sources: Plats, Noble: <u>Barns of the Midwest</u>			
 <p align="center">SITE PLAN</p>			
		Roll No./Neg. No.: F/5	Surveyed by: JM, LS Date: 8/4/95

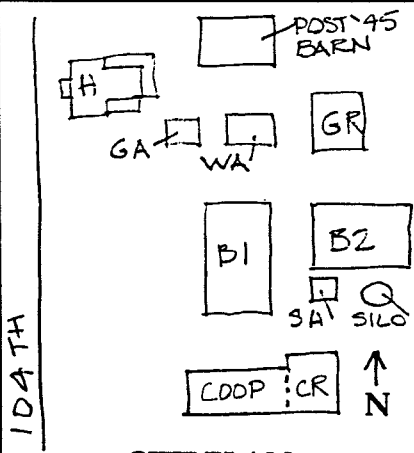

ORLAND PARK RURAL HISTORY SURVEY

Address/Location: 15901 S. 104th Avenue, Orland Township	Tax Parcel No. 27-21-100-001	Map Key No. 38
--	--	--------------------------

Name/Owner Current: Catholic Cemeteries Historic: W. Watson	Structure: House Current Use/Historic Use: House/House Architect/Builder:	Landmark Evaluation Individual: N Farmstead: Y Criteria: A, 1 National Register: Y Local: Y
--	---	--

Date/Source: 1880-86/Census, Plat	Condition: Good	Integrity: High
---	---------------------------	---------------------------

Materials Foundation: Concrete Walls: Clapboard Roof: Gable with gable/ Asphalt shingle	Architectural Style/Form: I-House with 2 story rear wing Description/Features: Two story frame I-House has a centered 2 story rear wing making the plan "T" shaped. Historic one story shed roof enclosed additions are on both sides (N & S) of the rear wing. A one story historic addition extends to the rear (E). The windows are 1/1. The chimney with stone cap and without corbels appears to have been rebuilt. The site has several structures including: house, garage, wash house crib with coop, granary, 3 barns, 1 of which is post-1945, and sheds. Historic Notes: Agricultural Census of 1880 lists W. Watson as having one of the larger farms in the township. The farm was valued at \$20,000. and had 320 acres.	
No. Stories: 2 Major Alterations: Enclosed entry added, some new windows		
Historic Data Sources: Plats, Agricultural Census data		



SITE PLAN

Roll No./Neg. No.: F/2 **Surveyed by:** JM/LS **Date:** 8/4/95


ORLAND PARK RURAL HISTORY SURVEY

Address/Location: 15901 S. 104th Avenue, Orland Township		Tax Parcel No. 27-21-100-001	Map Key No. 38
Name/Owner Current: Catholic Cemeteries Historic: W. Watson	Structure: Wash House Current Use/Historic Use: -Wash House Architect/Builder:	Landmark Evaluation Individual: N Farmstead: Y Criteria: A, 1 National Register: Y Local: Y	
Date/Source: 1880-86/Census, Plat	Condition: Fair	Integrity: High	
Materials Foundation: N/A Walls: Vertical board & batten Roof: Gable/ Wood shingle	Architectural Style/Form: Wash House Description/Features: Wash house has wood shingle gable roof and is clad in board & batten siding. Wood board door is located at the center of the long side with a small 4 light window to each side. Larger window is visible at the gable end.		
No. Stories: 1 Major Alterations:	Historic Notes:		
Historic Data Sources: Plats, Agricultural Census data			
N			
SITE PLAN	Roll No./Neg. No.: seeE24 Surveyed by: JM/LS Date: 8/4/95		


ORLAND PARK RURAL HISTORY SURVEY

Address/Location: 15901 S. 104th Avenue, Orland Township		Tax Parcel No. 27-21-100-001	Map Key No. 38
Name/Owner Current: Catholic Cemeteries Historic: W. Watson	Structure: Garage Current Use/Historic Use: Garage/Garage Architect/Builder:	Landmark Evaluation Individual: N Farmstead: Y Criteria: A, 1 National Register: Y Local: Y	
Date/Source: N/A	Condition: Fair	Integrity: High	
Materials Foundation: Walls: Clapboard Roof: Gable/ Asphalt roll roofing	Architectural Style/Form: Garage Description/Features: Obscured garage has clapboard siding and gable roof.		
No. Stories: 1 Major Alterations:	Historic Notes:		
Historic Data Sources: Plats, Agricultural Census data			
N			
SITE PLAN			
Roll No./Neg. No.: N/A		Surveyed by: JM/LS	Date: 8/4/95


ORLAND PARK RURAL HISTORY SURVEY

Address/Location: 15901 S. 104th Avenue, Orland Township		Tax Parcel No. 27-21-100-001	Map Key No. 38
Name/Owner Current: Catholic Cemeteries Historic: W. Watson	Structure: Bam (B1) Current Use/Historic Use: Bam/Bam Architect/Builder:	Landmark Evaluation Individual: N Farmstead: Y Criteria: A, 1 National Register: Y Local: Y	
Date/Source: 1880-86/Census, Plat	Condition: Fair	Integrity: High	
Materials Foundation: N/A Walls: Horizontal board Roof: Gable/ Asphalt shingle	Architectural Style/Form: Gable Bam Description/Features: Gable bam has a metal ventilator at the ridge. Several small and varied window openings are located on the long sides. The doors are located at the gable end (S).		
No. Stories: 1 + loft Major Alterations:	Historic Notes:		
Historic Data Sources: Plats, Agricultural Census data			
			
N	SITE PLAN		
	Roll No./Neg. No.: F/1	Surveyed by: JM/LS	Date: 8/4/95


ORLAND PARK RURAL HISTORY SURVEY

Address/Location: 15901 S. 104th Avenue, Orland Township		Tax Parcel No. 27-21-100-001	Map Key No. 38
Name/Owner Current: Catholic Cemeteries Historic: W. Watson	Structure: Bam (B2) Current Use/Historic Use: Bam/Bam Architect/Builder:	Landmark Evaluation Individual: N Farmstead: Y Criteria: A, 1 National Register: Y Local: Y	
Date/Source: c.1890/Noble	Condition: Fair	Integrity: High	
Materials Foundation: N/A Walls: Vertical board & batten Roof: Gambrel/ shingle	Architectural Style/Form: Gambrel Bam Description/Features: Gambrel bam which may be banked has a high foundation. The roof has metal ventilators at the ridge. Small regularly spaced windows and adjacent concrete silo, c. 1940, are typical of a dairy bam.		
No. Stories: 1 + loft Major Alterations:	Historic Notes:		
Historic Data Sources: Plats, Agricultural Census data			
			
SITE PLAN	N	Roll No./Neg. No.: F/3 Surveyed by: JM/LS Date: 8/4/95	

ORLAND PARK RURAL HISTORY SURVEY

Address/Location: 15901 S. 104th Avenue, Orland Township		Tax Parcel No. 27-21-100-001	Map Key No. 38
Name/Owner Current: Catholic Cemeteries Historic: W. Watson	Structure: Coop and Crib Current Use/Historic Use: -/Coop and Crib Architect/Builder:	Landmark Evaluation Individual: N Farmstead: Y Criteria: A, 1 National Register: Y Local: Y	
Date/Source: c.1900/Coop, c.1880/Crib	Condition: Fair	Integrity: High	
Materials Foundation: Concrete Walls: Horizontal board Roof: Clerestory/ Asphalt shingle	Architectural Style/Form: Coop with attached Crib Description/Features: Large coop with clerestory roof had sliding doors at the short end (W). Made with a concrete foundation which extends up approximately 4 feet with horizontal board siding above. The coop has numerous small 4 light windows both at the top of each wall and at the clerestory. Attached to the coop is a gable roofed crib with spaced horizontal boards for corn storage. The crib is in poor condition with high integrity. Foundation of crib is unknown. Historic Notes:		
No. Stories: 1 Major Alterations:			
Historic Data Sources: Plats, Agricultural Census data			
			
N	SITE PLAN		
Roll No./Neg. No.: F/0		Surveyed by: JM/LS	Date: 8/4/95

ORLAND PARK RURAL HISTORY SURVEY

Address/Location: 15901 S. 104th Avenue, Orland Township		Tax Parcel No. 27-21-100-001	Map Key No. 38
Name/Owner Current: Catholic Cemeteries Historic: W. Watson	Structure: Granary Current Use/Historic Use: -/Granary Architect/Builder:	Landmark Evaluation Individual: N Farmstead: Y Criteria: A, 1 National Register: Y Local: Y	
Date/Source: 1880-86/Plats, Census	Condition: Fair	Integrity: High	
Materials Foundation: N/A Walls: Board & batten, horiz. bds. Roof: Gable/ Asphalt shingle	Architectural Style/Form: Granary Description/Features: Granary is of wood vertical board & batten siding except on the side (W) which has spaced horizontal boards for corn storage. The roof has a wooden elevator with gable roof. Gable end (S) sliding doors are also of board & batten. A small 6 light window is located high in the gable end.		
No. Stories: 1 Major Alterations:	Historic Notes:		
Historic Data Sources: Plats, Agricultural Census data			
			
SITE PLAN	N		
Roll No./Neg. No.: E/24		Surveyed by: JM/LS	Date: 8/4/95


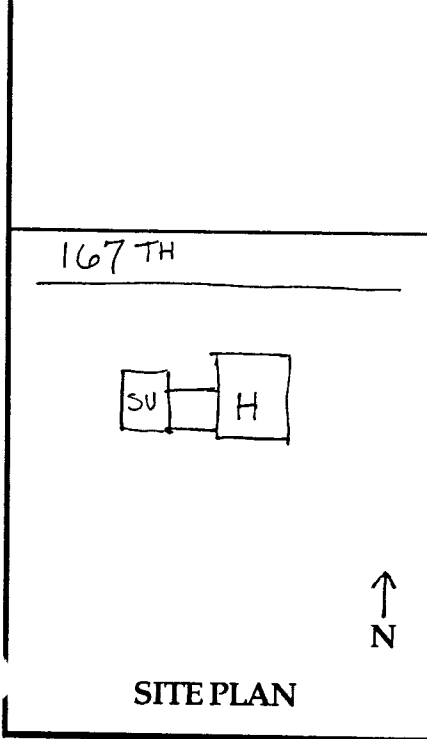
ORLAND PARK RURAL HISTORY SURVEY

Address/Location: 10941 W. 167th Street, Orland Township	Tax Parcel No. 27-29-101-019	Map Key No. 39
--	--	--------------------------

Name/Owner Current: American Home Funding Historic: H. P. Smith	Structure: House Current Use/Historic Use: House/House Architect/Builder:	Landmark Evaluation Individual: N Farmstead: N Criteria: National Register: N Local: N
--	---	---

Date/Source: c.1885/Plats, form	Condition: Fair	Integrity: Low
---	---------------------------	--------------------------

Materials Foundation: Concrete Walls: Aluminum siding Roof: Jerkin head, etc./ Asphalt shingle	Architectural Style/Form: Side Gable Description/Features: Much altered frame house defies classification. House form is of one story with attic having shed dormers and jerkin head gable. Gable is extended for addition on east. A one story frame wing connects house to former 1 story summer kitchen which has a hipped roof form and is also clad in aluminum siding. Historic Notes: Site is located in an area of early subdivision 1890-98. The area was south of the "Alpine P.O. and RR Sta." Plat information for each parcel was unavailable. Dating of house is based on plats and building form.
No. Stories: 1 + attic Major Alterations: Wing to summer kitchen, gable extensions, windows	
Historic Data Sources: Plats	



Roll No./Neg. No.: H/13 **Surveyed by:** JM **Date:** 9/6/95

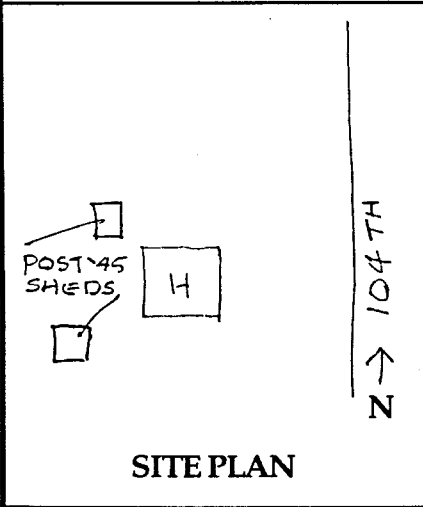
ORLAND PARK RURAL HISTORY SURVEY

Address/Location: 17060 S. 104th Avenue, Orland Township	Tax Parcel No. 27-29-203-010	Map Key No. 40
--	--	--------------------------

Name/Owner Current: Custer Historic:	Structure: House Current Use/Historic Use: House/House Architect/Builder:	Landmark Evaluation Individual: Y Farmstead: N Criteria: 1 National Register: N Local: Y 1 of 2 Tudor Rev'l houses in Township
--	---	--

Date/Source: c.1925/Style	Condition: Good	Integrity: High
-------------------------------------	---------------------------	---------------------------

Materials Foundation: Concrete Walls: Brick Roof: "L" Gable/ Asphalt shingle	Architectural Style/Form: Tudor Revival Description/Features: Brick clad Tudor Revival has arched front door. Two wood prefabricated sheds in rear yard are modern. Only Tudor Revial style house still used as residence.
No. Stories: 1 + attic Major Alterations: skylight on front, storm door windows may be newer	Historic Notes:
Historic Data Sources:	



Roll No./Neg. No.: F/7 **Surveyed by:** JM, LS **Date:** 8/4/95

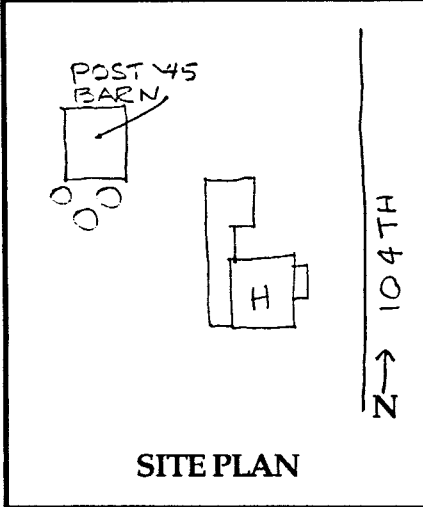
ORLAND PARK RURAL HISTORY SURVEY

Address/Location: 17400 S. 104th Avenue, Orland Township	Tax Parcel No. 27-29-403-002	Map Key No. 41
--	--	--------------------------

Name/Owner Current: Edward McCarthy Historic:	Structure: House Current Use/Historic Use: House/House Architect/Builder:	Landmark Evaluation Individual: N Farmstead: N Criteria: National Register: N Local: N
---	---	---

Date/Source: c.1930/Style	Condition: Good	Integrity: Medium
-------------------------------------	---------------------------	-----------------------------

Materials Foundation: Concrete Walls: Brick Roof: Hipped/ Asphalt shingle	Architectural Style/Form: Four Square Description/Features: Two story Four Square with 1/1 double-hung windows, and Tudor Revival style gable 1 story front entrance projection. Frame 2 story addition at rear (W) connects to breezeway which connects to frame garage. Garage has gable asphalt shingle roof. Post-1945 barn and 3 silos on site.
No. Stories: 2 Major Alterations: New windows, attached garage, 2-story frame addition on West	Historic Notes:
Historic Data Sources: McAlester: Field Guide to American Houses	



Roll No./Neg. No.: F8 **Surveyed by:** JM/LS **Date:** 8/4/95

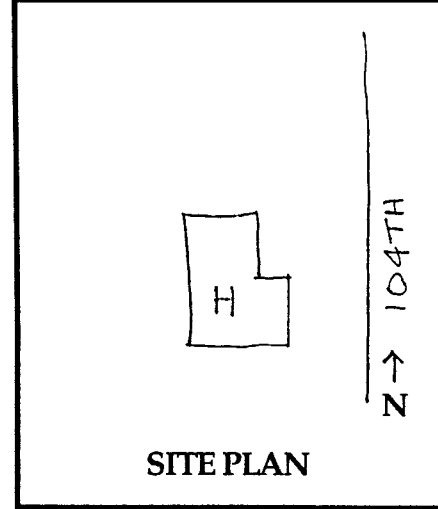
ORLAND PARK RURAL HISTORY SURVEY

Address/Location: 17500 S. 104th Avenue, Orland Township	Tax Parcel No. 27-29-403-005	Map Key No. 42
--	--	--------------------------

Name/Owner Current: Pauline Rozman Historic:	Structure: House Current Use/Historic Use: House/House Architect/Builder:	Landmark Evaluation Individual: N Farmstead: N Criteria: National Register: N Local: N
--	---	---


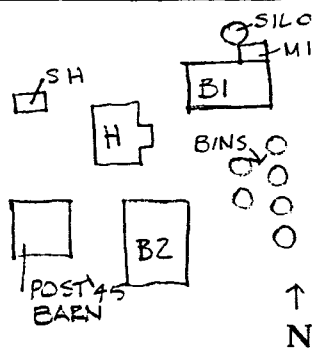
Date/Source: c.1925/Style	Condition: Good	Integrity: Low
-------------------------------------	---------------------------	--------------------------

Materials Foundation: Concrete Walls: Brick/Aluminum siding Roof: Gambrel/ Asphalt shingles	Architectural Style/Form: Colonial Revival Description/Features: Gambrel roofed house has brick first floor and aluminum siding on second level, front shed roofed addition, c. 1980, has a gable, skylights and vertical board siding. Rear porch added.
No. Stories: 1 + attic Major Alterations: Front frame shed with gable, new rear porch, windows	Historic Notes:
Historic Data Sources: McAlester: Field Guide to American Houses	




Roll No./Neg. No.: F/11 **Surveyed by:** JM, LS **Date:** 8/4/95


ORLAND PARK RURAL HISTORY SURVEY

Address/Location: 11601 W. 167th Street, Orland Township		Tax Parcel No. 27-30-1101-001	Map Key No. 43
Name/Owner Current: Gallagher & Henry Historic: Fred Hope Inman/ 1886 Plat	Structure: House Current Use/Historic Use: House/House Architect/Builder:	Landmark Evaluation Individual: N Farmstead: Y Criteria: 1,6 National Register: N Local: Y Development concept approved	
Date/Source: c.1900/Plat, Style	Condition: Good	Integrity: High	
Materials Foundation: Concrete block Walls: Synthetic siding Roof: Gable/ Asphalt shingle	Architectural Style/Form: Gable Front Description/Features: One and one-half story frame Gable Front house with enclosed front porch and one story rear (S) addition. On side (W) there is a 2 story, one bay projection with gable roof. Windows are 1/1. Also on site are: 3 barns, 1 is post-1945, another has milk house and silo, a shed, and 6 circular grain bins.		
No. Stories: 1-1/2 Major Alterations: Rear 1 sty enclosed addn., Porch enclosed, siding,	Historic Notes: Plats and Agricultural Census data indicate there has been a farm on this site since 1870. Ownership changed between 1870 (J. Simpson) and 1886 (F. Inman) and between 1886 and 1890 (H. A. Anderson). Existing historic buildings on the farmstead appear to date 1880-1930. Agricultural census of 1880 indicates corn, oats and apple orchard.		
Historic Data Sources: Plats, Census, McAlester: <u>Field Guide to American Houses</u>			
			
<p>167TH</p>  <p align="center">SITE PLAN</p>	Roll No./Neg. No.: B/1 Surveyed by: JM/AM Date: 8/3/95		


ORLAND PARK RURAL HISTORY SURVEY

Address/Location: 11601 W. 167th Street, Orland Township		Tax Parcel No. 27-30-1101-001	Map Key No. 43
Name/Owner Current: Gallagher & Henry Historic: Fred Hope Inman/ 1886 Plat	Structure: Bam (B1) Current Use/Historic Use: Bam/Bam Architect/Builder:	Landmark Evaluation Individual: N Farmstead: Y Criteria: 1,3,6 National Register: N Local: Y Development concept approved	
Date/Source: c.1886/Plat. Noble	Condition: Good	Integrity: High	
Materials Foundation: N/A Walls: Vertical board Roof: Gambrel/ Asphalt shingle	Architectural Style/Form: Gambrel Bam Description/Features: Gambrel bam has paired sliding doors on the side (N) and several small 4 light windows. The siding is of painted wood board and batten. An historic 1 story attached milk house of vertical board and batten siding with metal clad gable roof is located at the NE corner of the bam. A concrete, metal stave silo, c. 1940, is next to the milk house.		
No. Stories: 2 + loft Major Alterations:	Historic Notes:		
Historic Data Sources: Plats, Agricultural Census data, Noble: <u>Barns of the Midwest</u>			
			
SITE PLAN	N		
Roll No./Neg. No.: B/3		Surveyed by: JM/AM	Date: 8/3/95

ORLAND PARK RURAL HISTORY SURVEY

Address/Location: 11601 W. 167th Street, Orland Township		Tax Parcel No. 27-30-1101-001	Map Key No. 43
Name/Owner Current: Gallagher & Henry Historic: Fred Hope Inman/ 1886 Plat	Structure: Barn (B2) Current Use/Historic Use: Barn/Barn Architect/Builder:	Landmark Evaluation Individual: N Farmstead: Y Criteria: 1,6 National Register: N Local: Y Development concept approved	
Date/Source: c.1886	Condition: Good	Integrity: High	
Materials Foundation: N/A Walls: Vertical board Roof: Gable/ Metal	Architectural Style/Form: Extended Gable Barn Description/Features: Large barn with extended gable on both sides has vertical board siding and metal clad roof. Rafter tails are visible. A 4 light window is located in the loft.		
No. Stories: 1 + loft Major Alterations:	Historic Notes:		
Historic Data Sources: Plats, Agricultural Census data			
			
SITE PLAN	N	Roll No./Neg. No.: B/5 Surveyed by: JM/AM Date: 8/3/95	

ORLAND PARK RURAL HISTORY SURVEY

Address/Location: 11601 W. 167th Street, Orland Township		Tax Parcel No. 27-30-1101-001	Map Key No. 43
Name/Owner Current: Gallagher & Henry Historic: Fred Hope Inman/1886 Plat	Structure: Shed Current Use/Historic Use: -/Shed Architect/Builder:	Landmark Evaluation Individual: N Farmstead: Y Criteria: 1,6 National Register: N Local: Y Development concept approved	
Date/Source: c.1886/Plat	Condition: Good	Integrity: High	
Materials Foundation: N/A Walls: Clapboard Roof: Shed/ Corrugated Metal	Architectural Style/Form: Shed Description/Features: Shed West of house and apart from earlier barns is of unknown use. Door is at the end (E) and shed roof is metal clad. Post-1945 barn can be seen in the photograph beyond the shed.		
No. Stories: 1 Major Alterations:	Historic Notes:		
Historic Data Sources: Plats, Agricultural Census data			
			
SITE PLAN	N	Roll No./Neg. No.: B/2 Surveyed by: JM/AM Date: 8/3/95	

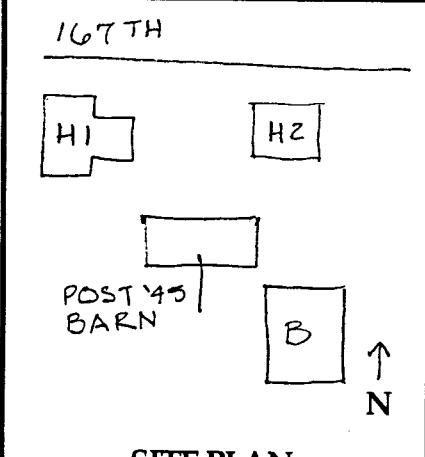
ORLAND PARK RURAL HISTORY SURVEY

Address/Location: 11249 W. 167th Street, Orland Township	Tax Parcel No. 27-30-201-007	Map Key No. 44
--	--	--------------------------

Name/Owner Current: Hazel R. Ward Historic: Chs. Graper (<i>sic</i>)/ Plat	Structure: House (H1) Current Use/Historic Use: Vacant/House Architect/Builder:	Landmark Evaluation Individual: N Farmstead: N Criteria: National Register: N Local: N
---	---	---

Date/Source: c.1880/Census,Plats	Condition: Poor	Integrity: Medium
--	---------------------------	-----------------------------

Materials Foundation: N/A Walls: Board & batten, clapbd. Roof: Gable with gable/ Asphalt shingle	Architectural Style/Form: Upright-and-Wing Description/Features: Severely deteriorated Upright-and-Wing. Vertical board and batten siding on upper and horizontal clapboard siding on lower walls. Also on site is a second house and 2 barns, one of which is post-1945.
No. Stories: 1 + attic Major Alterations: windows	Historic Notes: This one of two houses on the site. This obscured house could date to owner, Charles Graper, who is indicated on Agricultural Census of 1880 and Plat of 1886.
Historic Data Sources: Plats	



Roll No./Neg. No.: G/13 **Surveyed by:** JM/LS **Date:** 8/4/95

ORLAND PARK RURAL HISTORY SURVEY

Address/Location: 11249 W. 167th Street, Orland Township	Tax Parcel No. 27-30-201-007	Map Key No. 44
--	--	--------------------------

Name/Owner Current: Hazel R. Ward Historic: Chs. Graper (sic)/ Plat	Structure: House (H2) Current Use/Historic Use: House/House Architect/Builder:	Landmark Evaluation Individual: N Farmstead: N Criteria: National Register: N Local: N
--	--	---

Date/Source: c.1880/Census,Plats	Condition: Good	Integrity: High
--	---------------------------	---------------------------

Materials Foundation: Concrete block Walls: Aluminum siding Roof: Gable/ Asphalt shingle	Architectural Style/Form: Colonial Revival Description/Features: Side gable, one story with attic, frame house in Colonial Revival style. Windows are 3/1, Craftsman style configuration. Two dormers are on the front facade (N).
No. Stories: 1 + attic Major Alterations: Entrance deck, siding, shutters	Historic Notes: This is one of two houses on this site. The older house (H1) dates to the Historic Name/Owner, Charles Graper. Refer to survey form for House (H1).
Historic Data Sources: Plats, McAlester: <u>Field</u> <u>Guide to American Houses</u>	




SITE PLAN

N

Roll No./Neg. No.: G/11 **Surveyed by:** JM/LS **Date:** 8/4/95

ORLAND PARK RURAL HISTORY SURVEY

Address/Location: 11249 W. 167th Street, Orland Township		Tax Parcel No. 27-30-201-007	Map Key No. 44
Name/Owner Current: Hazel R. Ward Historic: Chs. Graper	Structure: Barn Current Use/Historic Use: Vacant/Barn Architect/Builder:	Landmark Evaluation Individual: N Farmstead: N Criteria: National Register: N Local: N	
Date/Source: c.1880/Census,Plats	Condition: Poor	Integrity: High	
Materials Foundation: N/A Walls: Vertical board Roof: Gable/ Asphalt shingle	Architectural Style/Form: Gable Barn Description/Features: Severly deteriorated gable barn.		
No. Stories: 1 + loft Major Alterations:	Historic Notes: Barn dated to first owner of record indicated as having agricultural activity.		
Historic Data Sources: Plats, Agricultural Census data			
			
SITE PLAN			
N	Roll No./Neg. No.: G/12 Surveyed by: JM/LS Date: 8/4/95		

ORLAND PARK RURAL HISTORY SURVEY

Address/Location: 17900 S. Wolf Road, Orland Township	Tax Parcel No. 27-31-400-002	Map Key No. 45
---	--	--------------------------

Name/Owner Current: Leon K. Leonas Historic: A. M. Allerton	Structure: House Current Use/Historic Use: House/House Architect/Builder:	Landmark Evaluation Individual: N Farmstead: Y Criteria: 1 National Register: N Local: Y
--	---	---

Date/Source: 1851-61/Plats	Condition: Good	Integrity: Medium
--	-------------------------------	---------------------------------

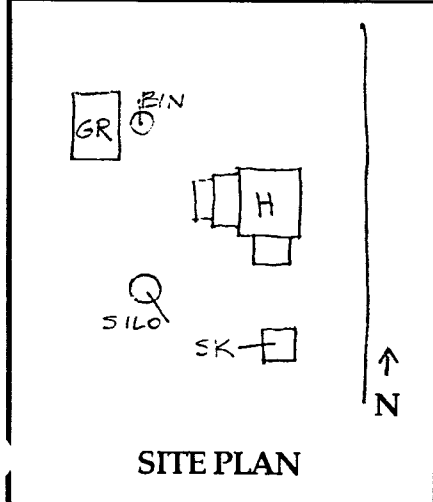

Materials
Foundation: Concrete block
Walls: Synthetic siding
Roof: Hip/
Asphalt shingle

No. Stories: 2
Major Alterations:
1 sty. add'n to South
siding, foundation

Historic Data Sources:


Plats, Agricultural Census
data

Architectural Style/Form: Four-over-Four
Description/Features:
Two story Four-over-Four has hipped roof, 6/6 double-hung windows and front entrance with transom light. The house has center entrance with bay window on the front (N) side. The wood balcony over the front entrance may be historic. A one story later addition is located on the side (S). Two additions are located on the rear (W). Also on site is a granary/crib, a summer kitchen, a silo (c.1950 "Harvestore"), and circular metal grain bins.
Historic Notes:
According to the 1860 Agricultural census, Allerton had 500 acres improved and 454 acres unimproved. This was by far the largest farm in the township at that time. Census records wheat, corn, oats, dairy cows, cattle, horses, and swine in 1860 and 1880. Plat of 1861 indicates property developed along what is now 183rd St. This house appears by form and style to date to the early period of the farmstead.




Roll No./Neg. No.: G/7 **Surveyed by:** JM/LS **Date:** 8/4/95

ORLAND PARK RURAL HISTORY SURVEY

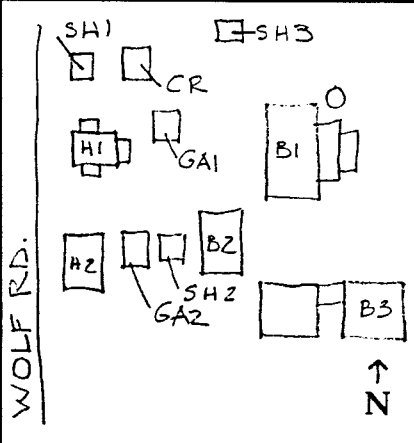

Address/Location: 17900 S. Wolf Road, Orland Township		Tax Parcel No. 27-31-400-002	Map Key No. 45
Name/Owner Current: Leon K. Leonas Historic: A. M. Allerton	Structure: Granary-Crib Current Use/Historic Use: -/Granary-Crib Architect/Builder:	Landmark Evaluation Individual: N Farmstead: Y Criteria: 1,3 National Register: N Local: Y	
Date/Source: c.1880/Noble	Condition: Fair	Integrity: High	
Materials Foundation: Walls: Horizontal board Roof: Gambrel/ Asphalt shingle	Architectural Style/Form: Granary/Crib Description/Features: Gambrel roofed granary has open spaced horizontal siding and was also used as a crib. Roof ridge has a wood grain elevator. A circular metal grain bin is located East of the barn.		
No. Stories: 1 + loft Major Alterations:	Historic Notes:		
Historic Data Sources: Plats, Agricultural Census, Noble: <u>Barns of the Midwest</u>			
			
SITE PLAN			
N	Roll No./Neg. No.: G/9 Surveyed by: JM/LS Date: 8/4/95		

ORLAND PARK RURAL HISTORY SURVEY

Address/Location: 17900 S. Wolf Road, Orland Township		Tax Parcel No. 27-31-400-002	Map Key No. 45
Name/Owner Current: Leon K. Leonas Historic: A. M. Allerton	Structure: Summer Kitchen Current Use/Historic Use: Vacant/Summer Kitchen Architect/Builder:	Landmark Evaluation Individual: N Farmstead: Y Criteria: 1 National Register: N Local: Y	
Date/Source: c.1880/Style, materials	Condition: Poor	Integrity: High	
Materials Foundation: N/A Walls: Clapboard Roof: Hip/ Asphalt shingle	Architectural Style/Form: Summer Kitchen Description/Features: Hipped roof Summer Kitchen with clapboard siding is severely decayed.		
No. Stories: 1 Major Alterations:	Historic Notes:		
Historic Data Sources: Plats, Agricultural Census data			
			
SITE PLAN	N		
Roll No./Neg. No.: G/8		Surveyed by: JM/LS	Date: 8/4/95

ORLAND PARK RURAL HISTORY SURVEY


Address/Location: 17901 S. Wolf Road, Orland Township		Tax Parcel No. 27-32-300-001	Map Key No. 46
Name/Owner Current: Richard Erickson Historic: L. L. Chamberlin	Structure: House (H1) Current Use/Historic Use: House/House Architect/Builder:	Landmark Evaluation Individual: N Farmstead: Y Criteria: 1 National Register: N Local: Y	
Date/Source: 1851-61/Plats	Condition: Good	Integrity: Low, moved	
Materials Foundation: Concrete block Walls: Aluminum siding Roof: Gable/ Asphalt shingle	Architectural Style/Form: New England 1-1/2 Description/Features: Frame Side Gable house has Greek Revival style elements: small windows at the frieze band area and cornice returns. Windows are 1/1. A 1 story extended gable addition is on the rear (N), a 1 story gable addition is on the front (S), and another addition on the side (E). Site now has a large complex of buildings: 2 houses, 2 garages, 3 barns, some with shed additions, 1 with a silo, 3 sheds, 1 crib, 1 pen, several circular metal grain bins and additional pens. Historic Notes: According to owner, House (H1) was originally on the Allerton farm and was bought and moved across Wolf Road in 1925. Plat of 1861 and Census of 1850 indicates 80 acres farmed by Lewis Chamberlin. Owner indicates farm was once a buffalo plantation.		
No. Stories: 1 + attic Major Alterations: Moved, additions, siding, windows	Historic Data Sources: Plats, Agricultural Census data, Owner		



SITE PLAN

Roll No./Neg. No.: G/5 **Surveyed by:** JM/LS **Date:** 8/5/95

ORLAND PARK RURAL HISTORY SURVEY

Address/Location: 17901 S. Wolf Road, Orland Township		Tax Parcel No. 27-32-300-001	Map Key No. 46
Name/Owner Current: Richard Erickson Historic: L. L. Chamberlin	Structure: House (H2) Current Use/Historic Use: House/House Architect/Builder:	Landmark Evaluation Individual: N Farmstead: Y Criteria: 1 National Register: N Local: Y	
Date/Source: c.1930/Style	Condition: Good	Integrity: High	
Materials Foundation: Concrete block Walls: Clapboard Roof: Gable/ Asphalt shingle	Architectural Style/Form: Square Cottage Description/Features: Frame Square cottage has large windows on the front(W) on either side of the center entry door. Front has no porch, only a simple pedimented roof over the door.		
No. Stories: 1 + attic Major Alterations:	Historic Notes:		
Historic Data Sources: Plats, McAlester: <u>Field Guide to American Houses</u>			
			
N			
SITE PLAN	Roll No./Neg. No.: G/4	Surveyed by: JM/LS	Date: 8/5/95

ORLAND PARK RURAL HISTORY SURVEY

Address/Location: 17901 S. Wolf Road, Orland Township		Tax Parcel No. 27-32-300-001	Map Key No. 46
Name/Owner Current: Richard Erickson Historic: L. L. Chamberlin	Structure: Garage (G1) Current Use/Historic Use: Garage/Garage Architect/Builder:	Landmark Evaluation Individual: N Farmstead: Y Criteria: 1 National Register: N Local: Y	
Date/Source: c.1920	Condition: Good	Integrity: Medium	
Materials Foundation: Concrete block Walls: Concrete block Roof: Hip/ Asphalt shingle	Architectural Style/Form: Garage Description/Features: Garage is obscured.		
No. Stories: 1 Major Alterations:	Historic Notes:		
Historic Data Sources: Plats, Agricultural Census data, Owner			
N			
SITE PLAN			
Roll No./Neg. No.: N/A		Surveyed by: JM/LS	Date: 8/4/95

ORLAND PARK RURAL HISTORY SURVEY

Address/Location: 17901 S. Wolf Road, Orland Township		Tax Parcel No. 27-32-300-001	Map Key No. 46
Name/Owner Current: Richard Erickson Historic: L. L. Chamberlin	Structure: Garage (G2) Current Use/Historic Use: Garage/Garage Architect/Builder:	Landmark Evaluation Individual: N Farmstead: Y Criteria: 1 National Register: N Local: Y	
Date/Source: c. 1930/Style	Condition: Good	Integrity: Medium	
Materials Foundation: Concrete Walls: Vertical panel siding Roof: Gable/ Asphalt shingle	Architectural Style/Form: Garage Description/Features: Garage is obscured.		
No. Stories: 1 Major Alterations:	Historic Notes:		
Historic Data Sources:			
N			
SITE PLAN			
Roll No./Neg. No.: N/A		Surveyed by: JM/LS	Date: 8/4/95


ORLAND PARK RURAL HISTORY SURVEY

Address/Location: 17901 S. Wolf Road, Orland Township	Tax Parcel No. 27-32-300-001	Map Key No. 46
---	--	--------------------------

Name/Owner Current: Richard Erickson Historic: L. L. Chamberlin	Structure: Bam (B1) Current Use/Historic Use: Bam/Bam Architect/Builder:	Landmark Evaluation Individual: N Farmstead: Y Criteria: 1 National Register: N Local: Y
--	--	---

Date/Source: c.1890/Style, materials	Condition: Good	Integrity: High
--	---------------------------	---------------------------

Materials Foundation: Concrete Walls: Vertical board & batten Roof: Gable/ Asphalt shingle	Architectural Style/Form: Gable Bam Description/Features: Gable bam has sliding doors on the long (W) side and small 4 light windows. On the long (E) side there is a gable 1 story addition with metal roof. On the East side of this addition is a shed addition with vertical siding and asphalt shingles. Also on the East is a concrete & metal stave silo, c. 1940. On the end (S) of the barn is a 1 story shed roofed addition, perhaps a milk house, with concrete block foundation. Historic Notes:
No. Stories: 1 + loft Major Alterations:	
Historic Data Sources: Plats, Noble: <u>Barns of the Midwest</u>	



SITE PLAN

Roll No./Neg. No.: G/6 **Surveyed by:** JM/LS **Date:** 8/5/95

ORLAND PARK RURAL HISTORY SURVEY

Address/Location: 17901 S. Wolf Road, Orland Township		Tax Parcel No. 27-32-300-001	Map Key No. 46
Name/Owner Current: Richard Erickson Historic: L. L. Chamberlin	Structure: Bam (B2) Current Use/Historic Use: Bam/Bam Architect/Builder:	Landmark Evaluation Individual: N Farmstead: Y Criteria: 1 National Register: N Local: Y	
Date/Source: c.1890/Style, materials	Condition: Good	Integrity: High	
Materials Foundation: Concrete Walls: Horiz. wood, metal Roof: Gable/ Asphalt shingle	Architectural Style/Form: Extended Gable Bam Description/Features: Extended gable bam has horizontal wood siding on the gable ends and sheet metal siding on the sides. A modern circular metal grain bin is located on the East side.		
No. Stories: 1 + loft Major Alterations:	Historic Notes:		
Historic Data Sources: Plats, Noble: <u>Barns of the Midwest</u>			
N			
SITE PLAN	Roll No./Neg. No.: G/3 Surveyed by: JM/LS Date: 8/5/95		

ORLAND PARK RURAL HISTORY SURVEY

Address/Location: 17901 S. Wolf Road, Orland Township		Tax Parcel No. 27-32-300-001	Map Key No. 46
Name/Owner Current: Richard Erickson Historic: L. L. Chamberlin	Structure: Barn (B3) Current Use/Historic Use: Barn/Barn Architect/Builder:	Landmark Evaluation Individual: N Farmstead: Y Criteria: 1 National Register: N Local: Y	
Date/Source: c.1870/Style, materials	Condition: Good	Integrity: High	
Materials Foundation: N/A Walls: Vertical board Roof: Gable/ Asphalt shingle	Architectural Style/Form: Gable Barn Description/Features: Gable barn has horizontal wood siding. On the side (W) of the barn is a frame, 1 story tractor shed addition. Attached to the tractor shed is a prefabricated gable roofed steel shed addition.		
No. Stories: 1 + loft Major Alterations:	Historic Notes:		
Historic Data Sources: Plats, Noble: <u>Barns of the Midwest</u>			
N			
SITE PLAN			
Roll No./Neg. No.: N/A		Surveyed by: JM/LS	Date: 8/5/95

ORLAND PARK RURAL HISTORY SURVEY

Address/Location: 17901 S. Wolf Road, Orland Township		Tax Parcel No. 27-32-300-001	Map Key No. 46
Name/Owner Current: Richard Erickson Historic: L. L. Chamberlin	Structure: Shed (SH1) Current Use/Historic Use: Shed/Shed Architect/Builder:	Landmark Evaluation Individual: N Farmstead: Y Criteria: 1 National Register: N Local: Y	
Date/Source: N/A	Condition: Good	Integrity: Medium	
Materials Foundation: Concrete block Walls: Sheet metal siding Roof: Gable/ Sheet metal	Architectural Style/Form: Shed Description/Features: Large shed clad in sheet metal is accessed from gable end (S). Shed is seen in photograph G/4 at the far left. Refer to survey form for House (H2).		
No. Stories: 1 Major Alterations:	Historic Notes:		
Historic Data Sources: Plats, Agricultural Census data			
N			
SITE PLAN			
Roll No./Neg. No.: seeG4		Surveyed by: JM/LS	Date: 8/4/95

ORLAND PARK RURAL HISTORY SURVEY

Address/Location: 17901 S. Wolf Road, Orland Township		Tax Parcel No. 27-32-300-001	Map Key No. 46
Name/Owner Current: Richard Erickson Historic: L. L. Chamberlin	Structure: Shed (SH2) Current Use/Historic Use: Shed/Peacock House Architect/Builder:	Landmark Evaluation Individual: N Farmstead: Y Criteria: 1 National Register: N Local: Y	
Date/Source: N/A	Condition: Good	Integrity: Medium	
Materials Foundation: N/A Walls: Plywood Roof: Gable/ Asphalt	Architectural Style/Form: Shed Description/Features: Inaccessible gable shed.		
No. Stories: 1 Major Alterations:	Historic Notes: Owner indicates shed and adjoining pen used as peacock house.		
Historic Data Sources: Plats, Agricultural Census data, Owner			
N			
SITE PLAN	Roll No./Neg. No.: N/A	Surveyed by: JM/LS	Date: 8/4/95



ORLAND PARK RURAL HISTORY SURVEY

Address/Location: 17901 S. Wolf Road, Orland Township		Tax Parcel No. 27-32-300-001	Map Key No. 46
Name/Owner Current: Richard Erickson Historic: L. L. Chamberlin	Structure: Shed (SH3) Current Use/Historic Use: Shed/Shed Architect/Builder:	Landmark Evaluation Individual: N Farmstead: Y Criteria: 1 National Register: N Local: Y	
Date/Source: N/A	Condition: Good	Integrity: High	
Materials Foundation: Concrete block Walls: Vertical board Roof: Gable/ Asphalt	Architectural Style/Form: Shed Description/Features: Shed is obscured.		
No. Stories: 1 Major Alterations:	Historic Notes:		
Historic Data Sources: Plats, Agricultural Census data			
N			
SITE PLAN	Roll No./Neg. No.: N/A	Surveyed by: JM/LS	Date: 8/4/95

ORLAND PARK RURAL HISTORY SURVEY

Address/Location: 17901 S. Wolf Road, Orland Township		Tax Parcel No. 27-32-300-001	Map Key No. 46
Name/Owner Current: Richard Erickson Historic: L. L. Chamberlin	Structure: Crib Current Use/Historic Use: -/Crib Architect/Builder:	Landmark Evaluation Individual: N Farmstead: Y Criteria: 1 National Register: N Local: Y	
Date/Source: N/A	Condition: N/A	Integrity: N/A	
Materials Foundation: Concrete block Walls: Vertical board Roof: Gable/ Asphalt shingle	Architectural Style/Form: Crib Description/Features: Crib is obscured.		
No. Stories: 1 Major Alterations:	Historic Notes:		
Historic Data Sources: Plats, Agricultural Census data			
N			
SITE PLAN	Roll No./Neg. No.: N/A Surveyed by: JM/LS Date: 8/4/95		

ORLAND PARK RURAL HISTORY SURVEY

Address/Location: 10812 W.Andrea Dr., Orland Township		Tax Parcel No. 27-32-301-005	Map Key No. 47
Name/Owner Current: Wayne & Marilyn Jurgovan Historic: Francis Maue	Structure: House Current Use/Historic Use: House/House Architect/Builder:	Landmark Evaluation Individual: Y Farmstead: N Criteria: 1 National Register: N Local: Y Designated local landmark	
Date/Source: c.1860/Style, Maue history	Condition: Excellent	Integrity: Low	
Materials Foundation: Concrete Walls: Clapboard Roof: flat topped hip/ wood shakes	Architectural Style/Form: Four-over-Four Description/Features: Frame two story Four-over-Four house has a frame gable roofed two car garage addition on the side (E). A post-1945 one story porch spans the full front and wraps around the side (E) to the garage. Porch has square posts and new turned balusters. The roof modern shakes and the 6/6 windows are post-1945. House form and thick window frames are historic.		
No. Stories: 2 Major Alterations: 2 car garage, windows porch, siding, roofing	Historic Notes: Maue is not listed on Agricultural Census records.		
Historic Data Sources: Plats, Old Orland Fndn: Brief History of Maue Farm			
			
N			
SITE PLAN	Roll No./Neg. No.: K/2 Surveyed by: AM/JM Date: 9/20/95		

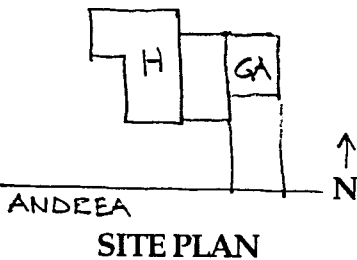
ORLAND PARK RURAL HISTORY SURVEY

Address/Location: 10756 W.Andrea Dr., Orland Township	Tax Parcel No. 27-32-301-005	Map Key No. 48
---	--	--------------------------

Name/Owner Current: Historic: Francis Maue	Structure: House Current Use/Historic Use: House/House Architect/Builder:	Landmark Evaluation Individual: Y Farmstead: N Criteria: 1 National Register: N Local: Y Designated local landmark
--	---	--

Date/Source: c.1886/Plat, style	Condition: Excellent	Integrity: Medium
---	--------------------------------	-----------------------------

Materials Foundation: Concrete Walls: Clapboard Roof: Gabled "L"/ Asphalt shingle	Architectural Style/Form: Gabled Ell Description/Features: Frame one and one-half story Gabled Ell has a post-1945 one story gable frame addition on the side (E). Attached to this addition is a post-1945 gable garage Addition. The historic "ell" house has a modern, picture window added to the front (S) side. The one story porch within the "ell" on the (W) side has round wood columns with balusters that are modern. Two entrance doors are off the porch: one to the North and one to the East. Restored c.1990. Historic Notes: Maue not listed on Agricultural Census records.
No. Stories: 1-1/2 Major Alterations: 1 story addition, garage addition, picture window	
Historic Data Sources: Plats, Old Orland Fndn: Brief History of Maue Farm	



Roll No./Neg. No.: K/3 **Surveyed by:** AM/JM **Date:** 9/20/95

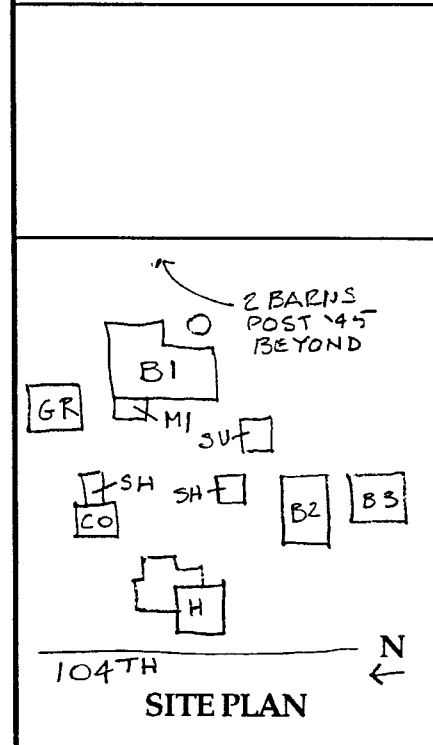
ORLAND PARK RURAL HISTORY SURVEY

Address/Location: 18101 S. 104th Avenue, Orland Township	Tax Parcel No. 27-33-300-001	Map Key No. 49
--	--	--------------------------

Name/Owner Current: Violet Lauffer Historic: Chs. Kundson (sic)/Plat	Structure: House Current Use/Historic Use: House/House Architect/Builder:	Landmark Evaluation Individual: N Farmstead: Y Criteria: A, 1 National Register: Y Local: Y Intact farmstead, numerous bldgs.
---	---	---


Date/Source: 1861/Plat, pre-1854/Owner	Condition: Fair	Integrity: High
--	---------------------------	---------------------------

Materials Foundation: Stone Walls: Composition siding Roof: Gable with gable wing/ Asphalt shingle	Architectural Style/Form: Side Gable with rear wing Description/Features: This one and one-half story frame Side Gable cottage has a one story rear (N) wing and two additions on the side (E). Gable roofs of house and wing are steeply pitched with dormer(s) on rear wing roof. Windows are 1/1, shutters have been added. Site includes: house, 5 barns, 2 of which are post-1945, a shed, a summer kitchen, a coop with shed addition, a granary, and circular metal grain bins. Historic Notes: Owner indicates property was owned by her grandfather, Knudson, since 1854; and a main part of the house (S) predates 1854 purchase with addition, c.1900. Census indicates farm used for dairy farming and grain. Chs. Knudson is owner recorded on 1861 Plat.
No. Stories: 1 + attic Major Alterations: Siding, shutters, windows replaced	
Historic Data Sources: Plats, Owner, Agricultural Census	




Roll No./Neg. No.: F/12 **Surveyed by:** JM/LS **Date:** 8/4/95


ORLAND PARK RURAL HISTORY SURVEY

Address/Location: 18101 S. 104th Avenue, Orland Township		Tax Parcel No. 27-33-300-001	Map Key No. 49
Name/Owner Current: Violet Lauffer Historic: Chs. Kundson (sic)/Plat	Structure: Summer Kitchen Current Use/Historic Use: Storage/Summer Kitchen Architect/Builder:	Landmark Evaluation Individual: N Farmstead: Y Criteria: A, 1 National Register: Y Local: Y Intact farmstead, numerous bldgs.	
Date/Source: c.1900	Condition: Good	Integrity: High	
Materials Foundation: Concrete Walls: Wood drop siding Roof: Gable/ Asphalt shingle	Architectural Style/Form: Summer Kitchen Description/Features: Gable roofed Summer kitchen with 3/3 windows and vertical board door. Cupola on roof.		
No. Stories: A, 1 Major Alterations:	Historic Notes:		
Historic Data Sources: Plats, Owner, Agricultural Census			
			
SITE PLAN			
N	Roll No./Neg. No.: F/15 Surveyed by: JM/LS Date: 8/4/95		


ORLAND PARK RURAL HISTORY SURVEY

Address/Location: 18101 S. 104th Avenue, Orland Township		Tax Parcel No. 27-33-300-001	Map Key No. 49
Name/Owner Current: Violet Lauffer Historic: Chs. Kundson (sic)/Plat	Structure: Bam (B1) Current Use/Historic Use: Bam/Bam, Milk House, Silo Architect/Builder:	Landmark Evaluation Individual: N Farmstead: Y Criteria: A, 1 National Register: Y Local: Y Intact farmstead, numerous bldgs.	
Date/Source: 1851-1854/Plats, 1914/Owner	Condition: Good	Integrity: High	
Materials Foundation: Concrete block Walls: Vert. board & batten Roof: Gable/ Asphalt shingle	Architectural Style/Form: Gable Bam with Milk House and Silo Description/Features: Gable bam with vertical board and batten siding, small 2/2 windows at lower level, and paired sliding side doors. Masonry gable roofed milk house addition, c. 1930, is on the West. The East addition, 1914, is a gable bam wing of same height as original bam. A concrete silo with metal staves, c. 1940, is adjacent to wing (SE corner). In the photograph the East addition is to the left and the milk house is to the right. Historic Notes: Owner indicates main section of Bam (B1) was built prior to family purchase in 1854; the bam was "rebuilt" in 1902 and the bam wing added in 1914.		
No. Stories: 2 + loft Major Alterations: Rebuilt, wing (E) added, milk house added, silo			
Historic Data Sources: Plats, Owner, Agricultural Census			
			
N			
SITE PLAN			
Roll No./Neg. No.: F/17		Surveyed by: JM/LS	Date: 8/4/95

ORLAND PARK RURAL HISTORY SURVEY

Address/Location: 18101 S. 104th Avenue, Orland Township		Tax Parcel No. 27-33-300-001	Map Key No. 49
Name/Owner Current: Violet Lauffer Historic: Chs. Kundson (<i>sic</i>)/Plat	Structure: Bam (B2) Current Use/Historic Use: Bam/Bam Architect/Builder:	Landmark Evaluation Individual: N Farmstead: Y Criteria: A, 1 National Register: Y Local: Y Intact farmstead, numerous bldgs.	
Date/Source: c.1870/ Syle. materials	Condition: Good	Integrity: High	
Materials Foundation: Stone Walls: Vert. board & batten Roof: Gable/ Asphalt shingle	Architectural Style/Form: Gable Bam Description/Features: Gable bam is the middle building in the photograph.		
No. Stories: 1 Major Alterations:	Historic Notes:		
Historic Data Sources: Plats, Owner, Agricultural Census			
			
SITE PLAN			
N	Roll No./Neg. No.: F/16 Surveyed by: JM/LS Date: 8/4/95		

ORLAND PARK RURAL HISTORY SURVEY

Address/Location: 18101 S. 104th Avenue, Orland Township		Tax Parcel No. 27-33-300-001	Map Key No. 49
Name/Owner Current: Violet Lauffer Historic: Chs. Kundson (sic)/Plat	Structure: Granary Current Use/Historic Use: Granary/Granary Architect/Builder:	Landmark Evaluation Individual: N Farmstead: Y Criteria: A, 1 National Register: Y Local: Y Intact farmstead, numerous bldgs.	
Date/Source: c.1890/Style, materials	Condition: Good	Integrity: High	
Materials Foundation: Concrete Walls: Corrugated metal Roof: Gambrel/ Corrugated metal	Architectural Style/Form: Granary Description/Features: Gambrel roofed granary has an elevator at the ridge line and sliding metal doors at the end wall (S).		
No. Stories: 1 + loft Major Alterations:	Historic Notes:		
Historic Data Sources: Plats, Owner, Agricultural Census			
			
N			
SITE PLAN	Roll No./Neg. No.: F/14 Surveyed by: JM/LS Date: 8/4/95		

ORLAND PARK RURAL HISTORY SURVEY

Address/Location: 18101 S. 104th Avenue, Orland Township		Tax Parcel No. 27-33-300-001	Map Key No. 49
Name/Owner Current: Violet Lauffer Historic: Chs. Kundson (<i>sic</i>)/Plat	Structure: Barn (B3) Current Use/Historic Use: Barn/Barn-Stable Architect/Builder:	Landmark Evaluation Individual: N Farmstead: Y Criteria: A, 1 National Register: Y Local: Y Intact farmstead, numerous bldgs.	
Date/Source: c.1900	Condition: Fair	Integrity: High	
Materials Foundation: N/A Walls: Clapbd. & metal Roof: Shed/ Metal	Architectural Style/Form: Shed Roof Barn/Stable Description/Features: Shed barn has some altered metal siding. Pony housed inside. Barn/Stable (B3) is in the foreground of Photograph F/16. Refer to survey form for Barn (B2).		
No. Stories: 1 Major Alterations: Some siding replaced	Historic Notes:		
Historic Data Sources: Plats, Owner, Agricultural Census			
N			
SITE PLAN			
		Roll No./Neg. No.: see F/16 Surveyed by: JM/LS	Date: 8/4/95

ORLAND PARK RURAL HISTORY SURVEY

Address/Location: 18101 S. 104th Avenue, Orland Township		Tax Parcel No. 27-33-300-001	Map Key No. 49
Name/Owner Current: Violet Lauffer Historic: Chs. Knudson (sic)/Plat	Structure: Coop, Shed Current Use/Historic Use: Storage/Coop, Shed Architect/Builder:	Landmark Evaluation Individual: N Farmstead: Y Criteria: A,1 National Register: Y Local: Y intact farmstead, numerous bldgs.	
Date/Source: c.1890	Condition: Poor	Integrity: High	
Materials Foundation: Concrete Walls: Metal, clapbd. Roof: Shed, gable/ Asphalt shingle	Architectural Style/Form: Coop with shed addition Description/Features: Shed roofed coop with gable roofed shed addition. Coop has vertical metal siding; shed has horizontal clapboard siding. Double hung windows and board & batten door on coop face South. Shed roof of coop has exposed rafter tails. Shed has multilight windows and door on South side.		
No. Stories: 1 Major Alterations: Shed early addition	Historic Notes:		
Historic Data Sources: Plats, Owner			
N			
SITE PLAN			
Roll No./Neg. No.: seeF14 Surveyed by: JM/LS Date: 8/4/95			

ORLAND PARK RURAL HISTORY SURVEY

Address/Location: 218101 S. 104th Avenue, Orland Township		Tax Parcel No. 27-33-300-001	Map Key No. 49
Name/Owner Current: Violet Lauffer Historic: Chs. Knudson (sic)/Plat	Structure: Shed (S1) Current Use/Historic Use: Shed/Shed Architect/Builder:	Landmark Evaluation Individual: N Farmstead: Y Criteria: A,1 National Register: Y Local: Y Intact farmstead, numerous bldgs	
Date/Source: N/A	Condition: Fair	Integrity: High	
Materials Foundation: N/A Walls: Vertical board Roof: Shed/ Asphalt shingle	Architectural Style/Form: Shed Description/Features: Very small shed with vertical clapboard siding.		
No. Stories: 1 Major Alterations: None	Historic Notes:		
Historic Data Sources:			
N			
SITE PLAN	Roll No./Neg. No.: N/A	Surveyed by: JM/LS	Date: 8/4/95

ORLAND PARK RURAL HISTORY SURVEY

Address/Location: 18301 S. 104th Avenue, Frankfort Township	Tax Parcel No. 09-04-100-001	Map Key No. 50
---	--	--------------------------

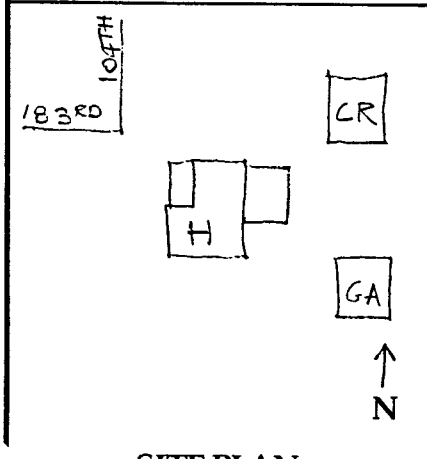

Name/Owner Current: R. Maue, First Nat'l Trust Dept. Historic:	Structure: House Current Use/Historic Use: House/House Architect/Builder:	Landmark Evaluation Individual: N Farmstead: N Criteria: National Register: N Local: N
--	---	---

Date/Source: c.1920	Condition: Good	Integrity: Low
-------------------------------	---------------------------	--------------------------

Materials Foundation: Concrete block Walls: Aluminum siding Roof: Gable with Gable/ Asphalt shingle	Architectural Style/Form: Gabled Ell Description/Features: Altered frame Gabled Ell has a 1 story front (W) enclosed porch which extends the across the full front facade. A rear (E) gable wing extends from the Gabled Ell and has a side (N) enclosed porch. The windows are Craftsman style 4/1. The site also includes: garage, crib and post-1945 barn.
---	---

No. Stories: 2 Major Alterations: Front & rear porch enclosures	Historic Notes:
---	------------------------


Historic Data Sources:




SITE PLAN

Roll No./Neg. No.: F/21 **Surveyed by:** JM/LS **Date:** 8/4/95

ORLAND PARK RURAL HISTORY SURVEY

Address/Location: 18301 S. 104th Avenue, Frankfort Township		Tax Parcel No. 09-04-100-001	Map Key No. 50
Name/Owner Current: R. Maue, First Nat'l Trust Dept. Historic:	Structure: Garage Current Use/Historic Use: Garage/Garage Architect/Builder:	Landmark Evaluation Individual: N Farmstead: N Criteria: National Register: N Local: N	
Date/Source: c.1940/Style	Condition: Good	Integrity: Medium	
Materials Foundation: N/A Walls: Aluminum siding Roof: Hip/ Asphalt shingle	Architectural Style/Form: Garage Description/Features: Hipped roof garage is more recent than original farmstead. The building has a chimney on the rear (W).		
No. Stories: 1 Major Alterations: Aluminum siding	Historic Notes:		
Historic Data Sources:			
			
N SITE PLAN		Roll No./Neg. No.: F/22 Surveyed by: JM/LS Date: 8/4/95	


ORLAND PARK RURAL HISTORY SURVEY

Address/Location: 18301 S. 104th Avenue, Frankfort Township		Tax Parcel No. 09-04-100-001	Map Key No. 50
Name/Owner Current: R. Maue, First Nat'l Trust Dept. Historic:	Structure: Crib Current Use/Historic Use: -/Crib Architect/Builder:	Landmark Evaluation Individual: N Farmstead: N Criteria: National Register: N Local: N	
Date/Source: c.1880	Condition: Good	Integrity: High	
Materials Foundation: N/A Walls: Horizontal boards Roof: Gable/ Asphalt shingle	Architectural Style/Form: Crib Description/Features: Gable roof crib with spaced horizontal board siding on both sides. A pair of sliding doors visible at South gable end and one ventilator at ridge.		
No. Stories: 2 Major Alterations: Aluminum siding at gable	Historic Notes:		
Historic Data Sources:			
			
<p align="center">N</p> <p>SITE PLAN</p>			
		Roll No./Neg. No.: F/20	Surveyed by: JM/LS
		Date: 8/4/95	

ORLAND PARK RURAL HISTORY SURVEY

Address/Location: 10731-10737 W. 183rd Street, Frankfort Township		Tax Parcel No. 09-05-200-009-010	Map Key No. 51
Name/Owner Current: Barry & Gloria Brown Historic:	Structure: House (H1) Current Use/Historic Use: House/House Architect/Builder:	Landmark Evaluation Individual: N Farmstead: Y Criteria: 1 National Register: N Local: Y	
Date/Source: c. 1920/McAlester	Condition: Good	Integrity: Medium	
Materials Foundation: Concrete Walls: Composition siding Roof: Jerkin head/ Asphalt shingle	Architectural Style/Form: Bungalow Description/Features: One and one half story bungalow with jerkin head roof. Projecting entrance bay and front door may have been an open porch (N). Windows are 3/1 and appear original. Site includes: 3 houses, one of which is modern, 2 barns, 1 summer kitchen, 1 crib, and 1 post-1945 garage.		
No. Stories: 1 + attic Major Alterations: Siding	Historic Notes:		
Historic Data Sources: McAlester: <u>Field Guide to American Houses</u>			
<p align="center">SITE PLAN</p>			
		Roll No./Neg. No.: F/23	Surveyed by: JM/LS
		Date: 8/4/95	

ORLAND PARK RURAL HISTORY SURVEY

Address/Location: 10731-10737 W. 183rd Street, Frankfort Township		Tax Parcel No. 09-05-200-009-010	Map Key No. 51
Name/Owner Current: Bary & Gloria Brown Historic:	Structure: House (H2) Current Use/Historic Use: House/House Architect/Builder:	Landmark Evaluation Individual: N Farmstead: Y Criteria: 1 National Register: N Local: Y	
Date/Source: c.1890/Style, materials	Condition: Good	Integrity: Medium	
Materials Foundation: Concrete block Walls: Aluminum siding Roof: Gable with gable/ Asphalt shingle	Architectural Style/Form: Gabled Ell Description/Features: One and One-half frame Gabled Ell has exterior chimney on side (N) and 1/1 windows. A one story wing is on the rear (E).		
No. Stories: 1 + attic Major Alterations: Siding, foundation	Historic Notes:		
Historic Data Sources: McAleter: <u>Field Guide to American Houses</u>			
			
SITE PLAN			
N	Roll No./Neg. No.: F/24 Surveyed by: JM/LS Date: 8/4/95		

ORLAND PARK RURAL HISTORY SURVEY


Address/Location: 10731-10737 W. 183rd Street, Frankfort Township	Tax Parcel No. 09-05-200-009-010	Map Key No. 51
---	--	--------------------------

Name/Owner Current: Barry & Gloria Brown Historic:	Structure: Bam (B1) Current Use/Historic Use: Bam/Bam Architect/Builder:	Landmark Evaluation Individual: N Farmstead: Y Criteria: 1,3 National Register: N Local: Y
--	--	---

Date/Source: c.1880,c.1900 add'n/Noble	Condition: Good	Integrity: High
--	---------------------------	---------------------------

Materials Foundation: Concrete block Walls: Sheet metal siding Roof: Gable with Gambrel/ Sheet metal	Architectural Style/Form: Gable Bam with Gambrel Bam Addition Description/Features: Gable bam has three metal roof ventilators. A gambrel bam,c. 1900, has been added at the gable end just below the roof line. Both bam and addition have small multiple light windows. The gambrel addition is entered at the end (W). There is a concrete & metal stave silo, c.1940, on the side (S) and gable roofed 1 story milk house clad in panels on the side at the SE corner of the Gable Bam. There is a roofed entrance to the Gable Bam on the North side. Historic Notes:
No. Stories: 1 + loft Major Alterations: Siding	

Historic Data Sources:



N

SITE PLAN

Roll No./Neg. No.: G/0 **Surveyed by:** JM/LS **Date:** 8/4/95

ORLAND PARK RURAL HISTORY SURVEY

Address/Location: 10731-10737 W. 183rd Street, Frankfort Township		Tax Parcel No. 09-05-200-009-010	Map Key No. 51
Name/Owner Current: Barry & Gloria Brown Historic:	Structure: Bam (B2) Current Use/Historic Use: Bam/Bam Architect/Builder:	Landmark Evaluation Individual: N Farmstead: Y Criteria: 1 National Register: N Local: Y	
Date/Source: N/A	Condition: N/A	Integrity: N/A	
Materials Foundation: N/A Walls: N/A Roof: N/A/ Sheet metal	Architectural Style/Form: Bam Description/Features: Obscured bam.		
No. Stories: 1 Major Alterations:	Historic Notes:		
Historic Data Sources:			
N			
SITE PLAN	Roll No./Neg. No.: N/A Surveyed by: JM/LS Date: 8/4/95		

ORLAND PARK RURAL HISTORY SURVEY

Address/Location: 10731-10737 W. 183rd Street, Frankfort Township		Tax Parcel No. 09-05-200-009-010	Map Key No. 51
Name/Owner Current: Barry & Gloria Brown Historic:	Structure: Summer Kitchen Current Use/Historic Use: -Summer Kitchen Architect/Builder:	Landmark Evaluation Individual: N Farmstead: Y Criteria: 1 National Register: N Local: Y	
Date/Source: c.1910	Condition: Good	Integrity: Medium	
Materials Foundation: Concrete block Walls: Clapboard siding Roof: Hip/ Asphalt shingle	Architectural Style/Form: Summer Kitchen Description/Features: Obscured summer kitchen is wood frame with clapboard siding and hipped roof.		
No. Stories: 1 Major Alterations:	Historic Notes:		
Historic Data Sources:			
N			
SITE PLAN			
	Roll No./Neg. No.: N/A	Surveyed by: JM/LS	Date: 8/4/95

ORLAND PARK RURAL HISTORY SURVEY

Address/Location: 10731-10737 W. 183rd Street, Frankfort Township		Tax Parcel No. 09-05-200-009-010	Map Key No. 51
Name/Owner Current: Barry & Gloria Brown Historic:	Structure: Crib Current Use/Historic Use: Crib/Crib Architect/Builder:	Landmark Evaluation Individual: N Farmstead: Y Criteria: 1 National Register: N Local: Y	
Date/Source: c. 1880/Noble	Condition: Good	Integrity: High	
Materials Foundation: Walls: Horiz. wood cladding Roof: Gable with Shed/ Asphalt shingle	Architectural Style/Form: Crib with Shed Addition Description/Features: Crib has a cupola and a shed on the side (E). Doors are at the gable end (E). Crib is obscured. The horizontal wood siding is indicative of a crib storage area. Building is just visible in Photograph F/24 to the left of the house. Refer to survey form for House (H2). Historic Notes:		
No. Stories: 1 + loft Major Alterations:			
Historic Data Sources:			
N			
SITE PLAN			
Roll No./Neg. No.: seeF24		Surveyed by: JM/LS	Date: 8/4/95

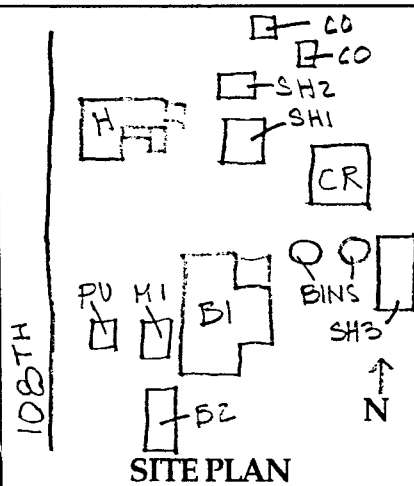
ORLAND PARK RURAL HISTORY SURVEY

Address/Location: 17701 S. 108th Ave., Orland Township	Tax Parcel No. 27-32-200-002	Map Key No. 52
--	--	--------------------------

Name/Owner Current: Harwood Stellwagon Historic: Stillwagon (sic)/Plat	Structure: House Current Use/Historic Use: House/House Architect/Builder:	Landmark Evaluation Individual: N Farmstead: Y Criteria: A, 1 National Register: Y Local: Y
---	---	--


Date/Source: 1861/Plat	Condition: Good	Integrity: High
----------------------------------	---------------------------	---------------------------

Materials Foundation: Concrete Walls: Aluminum siding Roof: Gable with gable/ Asphalt shingle	Architectural Style/Form: Upright-and-Wing Description/Features: Frame Upright-and-Wing has 2 historic one story frame gable additions: 1 on the side (S), 1 on the rear (E). A porch is on the side (S). The house has a center front door on the West with a pedimented entry roof. On the front, side gable, there are full 2 story windows, while on the sides the 2nd floor windows extend up into the gable. These 2 full floor windows on the front, side gable indicate this may have been an I-House. The front (W) second floor windows are 6/6; other are 1/1. Historic Notes: The Agricultural Census data for 1860 and 1880 do not include Stillwagon. The site is indicated as improved on 1861 plat.
No. Stories: 1-1/2 Major Alterations: siding, historic addition, foundation	
Historic Data Sources: Plats	Site also includes: 2 barns, one of which is a stable, milk house, silo, pump house, crib, 2 shed, garage, and 2 circular metal grain bins.



Roll No./Neg. No.: 1/18 **Surveyed by:** AM/JM **Date:** 9/20/95


ORLAND PARK RURAL HISTORY SURVEY

Address/Location: 17701 S. 108th Ave., Orland Township		Tax Parcel No. 27-32-200-002	Map Key No. 52
Name/Owner Current: Harwood Stellwagon Historic: Stillwagon (sic)/Plat	Structure: Bam (B1) Current Use/Historic Use: Bam/Bam Architect/Builder:	Landmark Evaluation Individual: N Farmstead: Y Criteria: A, 1 National Register: Y Local: Y	
Date/Source: c.1890/Style, Census	Condition: Good	Integrity: High	
Materials Foundation: Concrete Walls: Board & batten Roof: Gable with gable/ Asphalt shingle	Architectural Style/Form: Gable Bam with gable and shed extension Description/Features: Frame gable bam has a same height gable forming a "T" to the East, sliding doors on the long side (W), a glazed tile silo, c. 1925, on the South, and a separate milk house on the West adjacent to the doors. A shed extension fills the corner on the East. Windows are 6 light. Refer to survey form for milk house for photographic view of West side of bam. Historic Notes: Agricultural census data of 1880 and earlier does not include Stillwagon.		
No. Stories: 1+loft Major Alterations: Extension			
Historic Data Sources: Plats			
			
SITE PLAN			
N	Roll No./Neg. No.: 1/24 Surveyed by: AM/JM Date: 9/20/95		

ORLAND PARK RURAL HISTORY SURVEY

Address/Location: 17701 S. 108th Ave., Orland Township		Tax Parcel No. 27-32-200-002	Map Key No. 52
Name/Owner Current: Harwood Stellwagon Historic: Stillwagon (sic)/Plat	Structure: Barn (B2) Current Use/Historic Use: Barn-Stable/Barn-Stable Architect/Builder:	Landmark Evaluation Individual: N Farmstead: Y Criteria: A, 1 National Register: Y Local: Y	
Date/Source: c.1940/ Stlye, materials	Condition: Good	Integrity: High	
Materials Foundation: Concrete Walls: Board & batten Roof: Gable/ Asphalt shingle	Architectural Style/Form: Gable Barn/Stable Description/Features: Frame gable barn has uneven gable roof. The long side (E) has stable doors. No openings are on the other sides.		
No. Stories: 1 Major Alterations:	Historic Notes: Agricultural census data of 1880 and earlier does not include Stillwagon.		
Historic Data Sources:			
N			
SITE PLAN	Roll No./Neg. No.: H/22 Surveyed by: AM/JM Date: 9/20/95		


ORLAND PARK RURAL HISTORY SURVEY

Address/Location: 17701 S. 108th Ave., Orland Township		Tax Parcel No. 27-32-200-002	Map Key No. 52
Name/Owner Current: Harwood Stellwagon Historic: Stillwagon (sic)/Plat	Structure: Milk House Current Use/Historic Use: Milk House/Milk House Architect/Builder:	Landmark Evaluation Individual: N Farmstead: Y Criteria: A, 1 National Register: Y Local: Y	
Date/Source: c.1920/Style, materials	Condition: Good	Integrity: High	
Materials Foundation: Concrete block Walls: Wood drop siding Roof: Pyramidal/ Asphalt shingle	Architectural Style/Form: Milk House Description/Features: Frame milk house is sited adjacent to the West side of Barn (B1) at the barn doors. The building has a pair of doors on the side (N) and a row of three 4-light windows on the side (W).		
No. Stories: 1 Major Alterations:	Historic Notes: Agricultural census data of 1880 and earlier does not include Stillwagon.		
Historic Data Sources:			
			
SITE PLAN			
N	Roll No./Neg. No.: V/17 Surveyed by: AM/JM Date: 9/20/95		


ORLAND PARK RURAL HISTORY SURVEY

Address/Location: 17701 S. 108th Ave., Orland Township		Tax Parcel No. 27-32-200-002	Map Key No. 52
Name/Owner Current: Harwood Stellwagon Historic: Stillwagon (sic)/Plat	Structure: Pump House Current Use/Historic Use: Pump House/Pump House Architect/Builder:	Landmark Evaluation Individual: N Farmstead: Y Criteria: A, 1 National Register: Y Local: Y	
Date/Source: c.1920/Style, materials	Condition: Good	Integrity: High	
Materials Foundation: Concrete block Walls: Clapboard Roof: Gable/ Asphalt shingle	Architectural Style/Form: Pump House Description/Features: Frame pump house has a 4 panel door on the side (N) and one window on the side (W).		
No. Stories: 1 Major Alterations:	Historic Notes: Agricultural census data of 1880 and earlier does not include Stillwagon.		
Historic Data Sources:			
SITE PLAN	N		
Roll No./Neg. No.: seel17		Surveyed by: AM/JM	Date: 9/20/95


ORLAND PARK RURAL HISTORY SURVEY

Address/Location: 17701 S. 108th Ave., Orland Township		Tax Parcel No. 27-32-200-002	Map Key No. 52
Name/Owner Current: Harwood Stellwagon Historic: Stillwagon (<i>sic</i>)/Plat	Structure: Crib Current Use/Historic Use: Crib/Crib Architect/Builder:	Landmark Evaluation Individual: N Farmstead: Y Criteria: A, 1 National Register: Y Local: Y	
Date/Source: c.1890/Style, Plats	Condition: Good	Integrity: High	
Materials Foundation: N/A Walls: Horiz. bds, comp. siding Roof: Gable/ Asphalt shingle	Architectural Style/Form: Crib Description/Features: Crib has spaced horizontal board for com storage visible on portions of both sides (N&S). A 1/1 window is located in the loft gable end (W). West end also has a pair of vertical board sliding doors.		
No. Stories: 1 + loft Major Alterations:	Historic Notes: Agricultural census data of 1880 and earlier does not include Stillwagon.		
Historic Data Sources:			
SITE PLAN			


ORLAND PARK RURAL HISTORY SURVEY

Address/Location: 17701 S. 108th Ave., Orland Township		Tax Parcel No. 27-32-200-002	Map Key No. 52
Name/Owner Current: Harwood Stellwagon Historic: Stillwagon (sic)/Plat	Structure: Shed (SH1) Current Use/Historic Use: Shed/Garage Architect/Builder:	Landmark Evaluation Individual: N Farmstead: Y Criteria: A, 1 National Register: Y Local: Y	
Date/Source: c.1910/Style	Condition: Good	Integrity: High	
Materials Foundation: N/A Walls: Composition, vert. bds. Roof: Gable w/ extension/ Asphalt shingle	Architectural Style/Form: Shed Description/Features: Frame shed has been modified into a garage with an overhead door on the gable end (W). The form is a gable with an extension to the South side. The building has composition siding on the West and vertical board siding on the rear (E). On the rear (E) of the extension are a pair of doors and a 4-light window.		
No. Stories: 1 Major Alterations:	Historic Notes: Agricultural census data of 1880 and earlier does not include Stillwagon.		
Historic Data Sources:			
			
N			
SITE PLAN	Roll No./Neg. No.: 1/20 Surveyed by: AM/JM Date: 9/20/95		


ORLAND PARK RURAL HISTORY SURVEY

Address/Location: 17701 S. 108th Ave., Orland Township		Tax Parcel No. 27-32-200-002	Map Key No. 52
Name/Owner Current: Harwood Stellwagon Historic: Stillwagon (<i>sic</i>)/Plat	Structure: Shed (SH2) Current Use/Historic Use: -/Shed Architect/Builder:	Landmark Evaluation Individual: N Farmstead: Y Criteria: A, 1 National Register: Y Local: Y	
Date/Source: c.1910/Style	Condition: Good	Integrity: High	
Materials Foundation: N/A Walls: Wood drop siding Roof: Gable/ Asphalt shingle	Architectural Style/Form: Shed Description/Features: Frame shed has one door on the gable end facing West. There are no windows on the West or South. The building may have been used as a wash house or summer kitchen although no chimney is visible. Rafter tails are exposed.		
No. Stories: 1 Major Alterations:	Historic Notes: Agricultural census data of 1880 and earlier does not include Stillwagon.		
Historic Data Sources:			
			
SITE PLAN			
N	Roll No./Neg. No.: 1/19 Surveyed by: AM/JM Date: 9/20/95		

ORLAND PARK RURAL HISTORY SURVEY

Address/Location: 17701 S. 108th Ave., Orland Township		Tax Parcel No. 27-32-200-002	Map Key No. 52
Name/Owner Current: Harwood Stellwagon Historic: Stillwagon (<i>sic</i>)/Plat	Structure: Shed (SH3) Current Use/Historic Use: Shed/Shed Architect/Builder:	Landmark Evaluation Individual: N Farmstead: Y Criteria: A, 1 National Register: Y Local: Y	
Date/Source: c.1930/Form	Condition: Good	Integrity: High	
Materials Foundation: N/A Walls: Horizontal boards Roof: Gable/ Asphalt shingle	Architectural Style/Form: Shed Description/Features: Frame three bay shed has door on the long side (W) which are of vertical boards.		
No. Stories: 1 Major Alterations:	Historic Notes: Agricultural census data of 1880 and earlier does not include Stillwagon.		
Historic Data Sources:			
			
SITE PLAN			
N	Roll No./Neg. No.: 1/23 Surveyed by: AM/JM Date: 9/20/95		

ORLAND PARK RURAL HISTORY SURVEY

Address/Location: 17701 S. 108th Ave., Orland Township		Tax Parcel No. 27-32-200-002	Map Key No. 52
Name/Owner Current: Harwood Stellwagon Historic: Stillwagon (sic)/Plat	Structure: Coops (CO1, CO2) Current Use/Historic Use: Coop/Coop Architect/Builder:	Landmark Evaluation Individual: N Farmstead: Y Criteria: A, 1 National Register: Y Local: Y	
Date/Source: c.1900/Materials	Condition: Fair	Integrity: High	
Materials Foundation: N/A Walls: Wood drop siding Roof: Shed/ N/A	Architectural Style/Form: Coops Description/Features: Coop (CO1) with shed roof has tall side facing South with two 4-light windows and a vertical board door on the South side. Coop (CO2) is almost the same except for two double hung windows on the taller elevation facing West and a vertical board door on the South side. Coop (CO1) is on the left and Coop (CO2) is on the right in the photograph.		
No. Stories: 1 Major Alterations:	Historic Notes: Agricultural census data of 1880 and earlier does not include Stillwagon.		
Historic Data Sources:			
			
SITE PLAN	N		
Roll No./Neg. No.: 1/21		Surveyed by: AM/JM	Date: 9/20/95